

Vinski putevi Kozjaka

Britvić, Maria

Supplement / Prilog

Publication year / Godina izdavanja: **2016**

Permanent link / Trajna poveznica: <https://urn.nsk.hr/urn:nbn:hr:123:318001>


Rights / Prava: [In copyright](#)/[Zaštićeno autorskim pravom.](#)

Download date / Datum preuzimanja: **2024-09-22**



Repository / Repozitorij:

[FCEAG Repository - Repository of the Faculty of Civil Engineering, Architecture and Geodesy, University of Split](#)



FAKULTET GRAĐEVINARSTVA, **ARHITEKTURE** I GEODEZIJE U SPLITU

DIPLOMSKI SVEUČILIŠNI STUDIJ ARHITEKTURE

AKADEMSKA GODINA **2015/2016**

DIPLOMSKI RAD: VINSKI PUTEVI KOZJAKA

MENTOR: doc. **SAŠA BEGOVIĆ**, dipl.ing.arh.

KONZULTANTICA ZA KONSTRUKCIJU: doc.dr.sc. **NIKOLINA ŽIVALJIĆ**

TEMA ODABRANOG PODRUČJA : REVITALIZACIJA KAŠTELANSKOG POLJA

KOMENTORICA: doc.dr.sc. **ANA ŠVERKO**

STUDENTICA : MARIA BRITVIĆ



PRIMORSKI
DOLAC

PRGOMET

LEĆEVICA

DICMO

KLIS

DUGOPOLJE

SOLIN

KAŠTELA


MARINA

TROGIR

SPLIT

PODSTRANA

LOKACIJA



FAKULTET GRAĐEVINARSTVA, **ARHITEKTURE** I GEODEZIJE U SPLITU

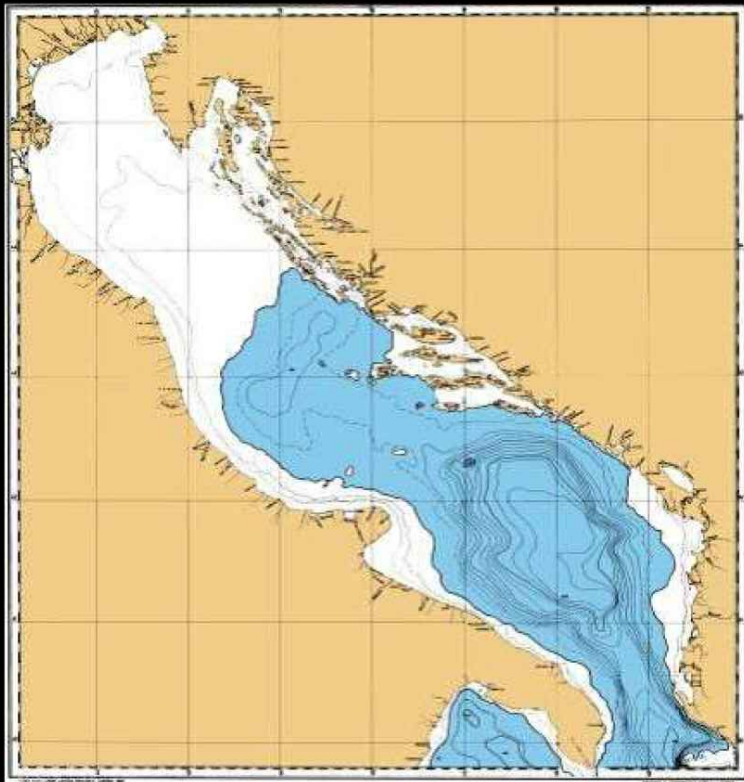
DIPLOMSKI SVEUČILIŠNI STUDIJ ARHITEKTURE

AKADEMSKA GODINA **2015/2016**

TEMA ODABRANOG PODRUČJA : REVITALIZACIJA KAŠTELANSKOG POLJA

KOMENTORICA: doc.dr.sc. **ANA ŠVERKO**






RAZINA JADRANSKOG MORA 10 000G.PR.KR.



LABINSKA DRAGA



ARHEOLOŠKA ISKOPAVANJA 2007 g.



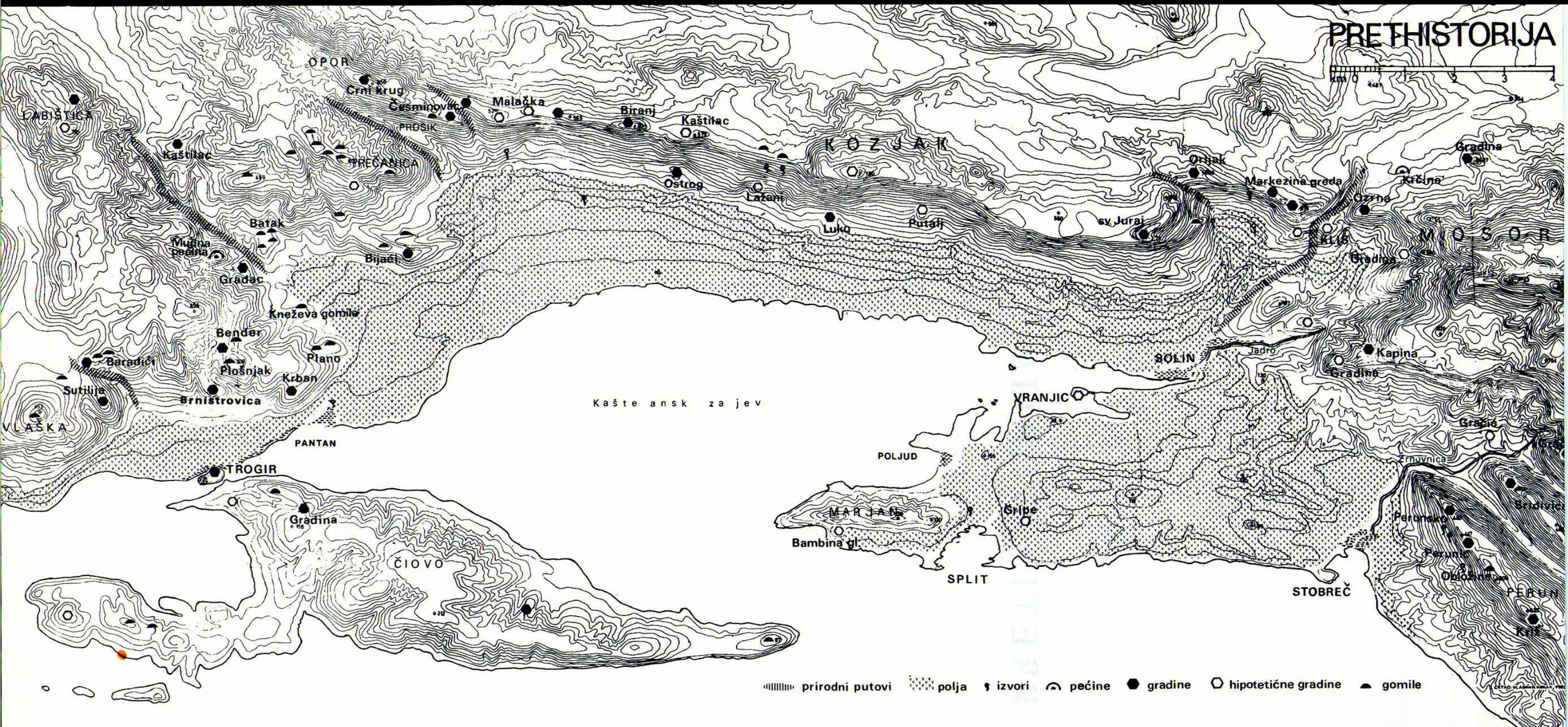
PRISTUP MUJINOJ PEĆINI



ULAZ U MUJINU PEĆINU

KAMENO DOBA: PALEOLITIK I NEOLITIK

PREHISTORIJA



METALNO DOBA: BAKRENO, BRONČANO, ŽELJEZNO



GRADINA BIRANJ



GRADINA VELI BIJAČ



KNEŽEVA GOMILA




METALNO DOBA: BAKRENO, BRONČANO, ŽELJEZNO



PEUNTIGEROVA KARTA



RIMSKA CESTA NA PANTANI



RUSTIČNA VILA NA TRSTENIKU

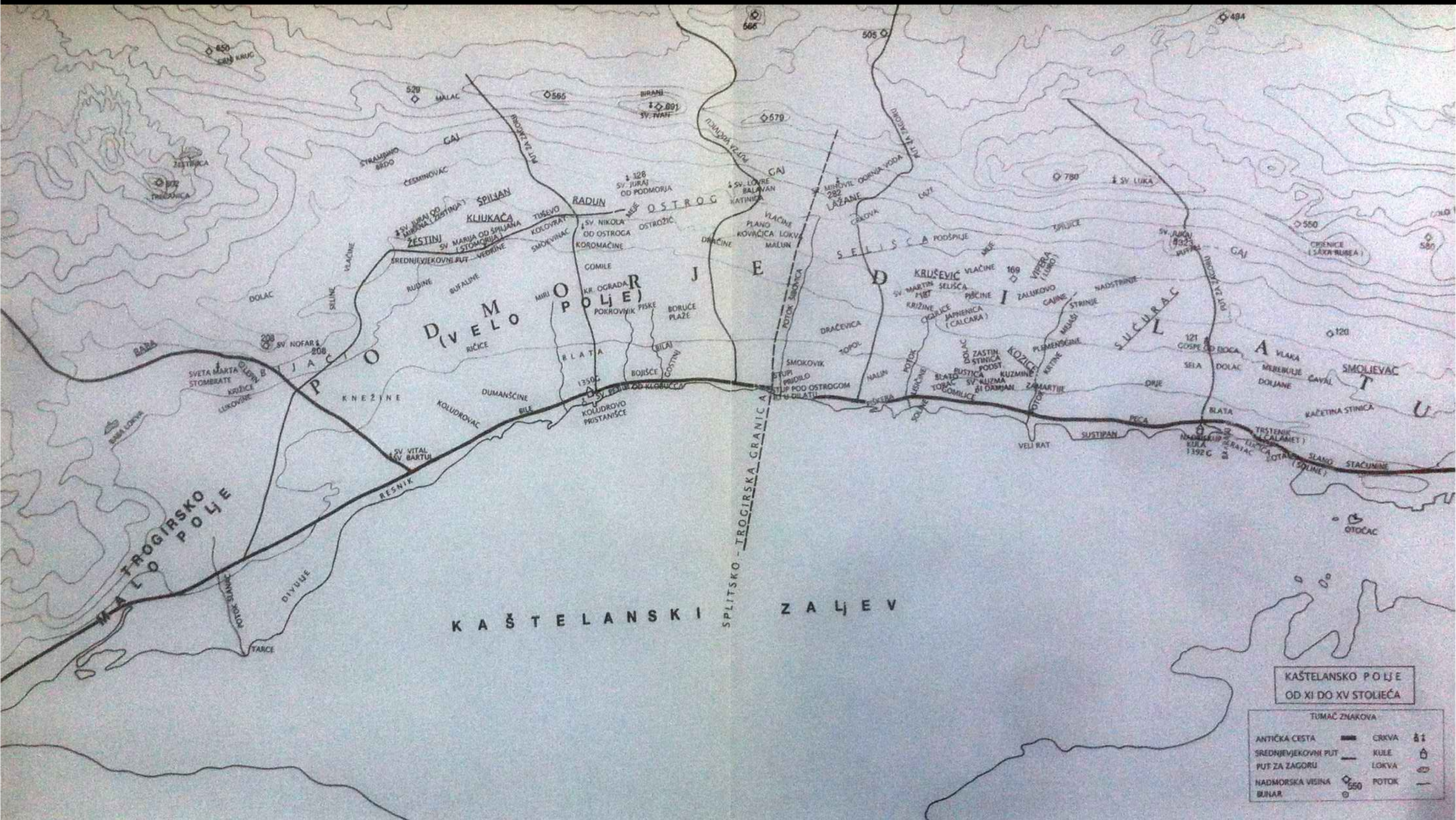


NEKROPOLA, KRTINE

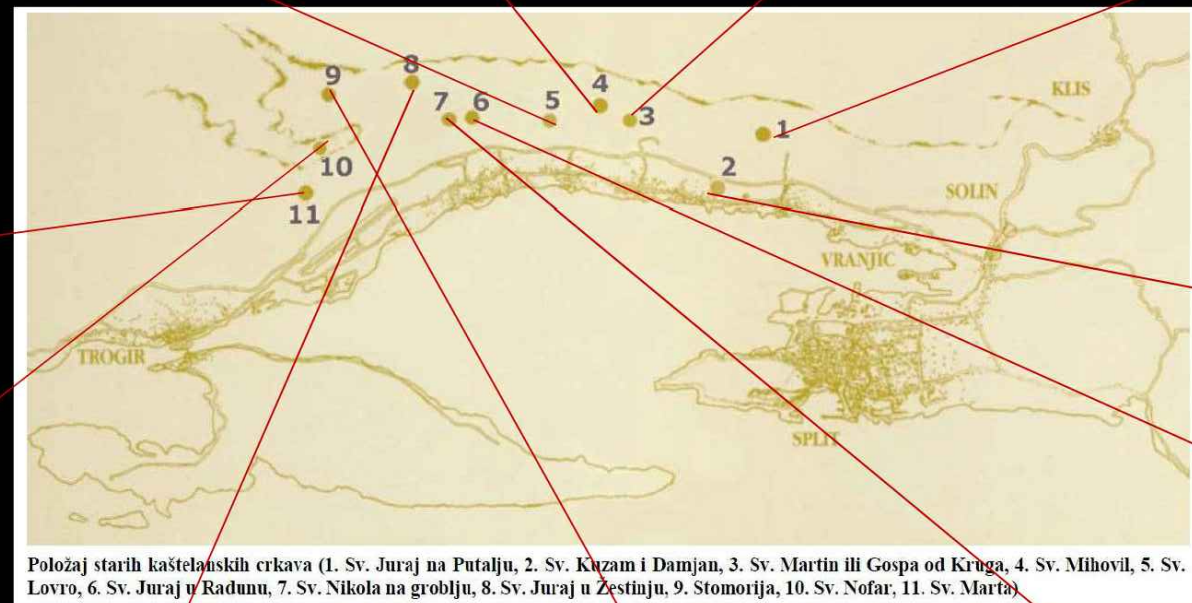



SICULI, RESNIK


ANTIČKO DOBA: GRČI I RIMLJANI



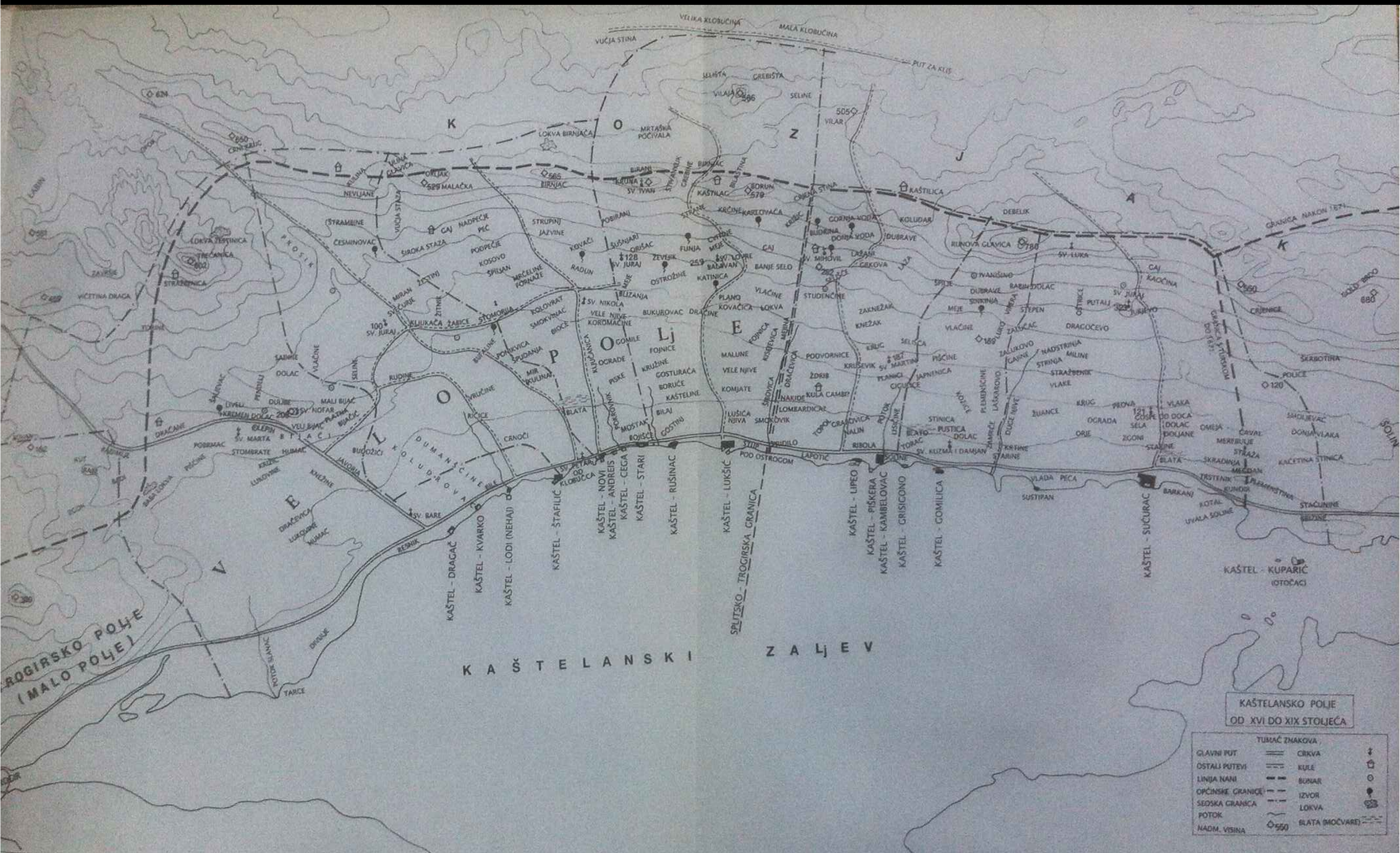
SREDNJI VIJEK : OD 11.ST DO 15.ST



Položaj starih kaštelanskih crkava (1. Sv. Juraj na Putalju, 2. Sv. Kuzam i Damjan, 3. Sv. Martin ili Gospa od Kruga, 4. Sv. Mihovil, 5. Sv. Lovro, 6. Sv. Juraj u Radunu, 7. Sv. Nikola na groblju, 8. Sv. Juraj u Žestinju, 9. Stomorija, 10. Sv. Nofar, 11. Sv. Marta)



SREDNJI VIJEK; SREDNJOVJEKOVNE CRKVE



KAŠTELANSKO POLJE
OD XVI DO XIX STOLJEĆA

TUMAČ ZNAKOVA	
GLAVNI PUT	CRKVA
OSTALI PUTEVI	KULE
LINJA NANI	BUNAR
OPĆINSKE GRANICE	IZVOR
SEDSKA GRANICA	LOKVA
POTOK	BLATA (MOČVARE)
NADM. VISINA	

NOVI VIJEK : OD 16.ST DO 19.ST



KAŠTEL CIPPICO, KAŠTEL STARI

KAŠTEL VITTURI, KAŠTEL LUKŠIĆ


KULA CAMBI, KAŠTEL KAMBELOVAC

KAŠTILAC, KAŠTEL GOMILICA

KAŠTEL LODI, NEHAJ



NOVI VIJEK : OD 16.ST DO 19.ST



FAKULTET GRAĐEVINARSTVA, **ARHITEKTURE** I GEODEZIJE U SPLITU

DIPLOMSKI SVEUČILIŠNI STUDIJ ARHITEKTURE

AKADEMSKA GODINA **2015/2016**

DIPLOMSKI RAD: VINSKI PUTEVI KOZJAKA

MENTOR: doc. **SAŠA BEGOVIĆ**,dipl.ing.arh.

KONZULTANTICA ZA KONSTRUKCIJU: doc.dr.sc. **NIKOLINA ŽIVALJIĆ**



PRIMORSKI
DOLAC

PRGOMET

LEĆEVICA

DICMO

KLIS

DUGOPOLJE

SOLIN

KAŠTELA


MARINA

TROGIR

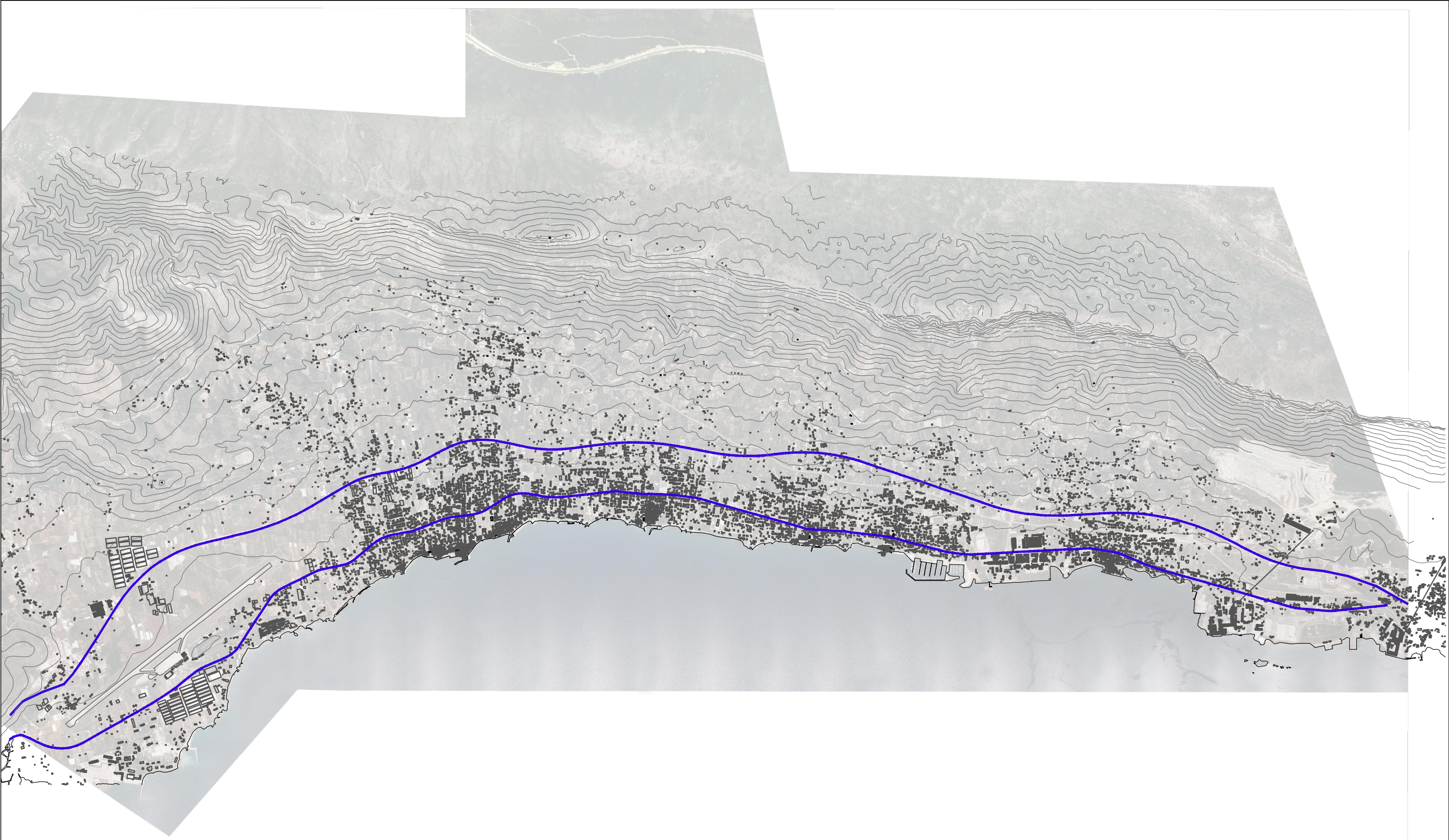
SPLIT

PODSTRANA

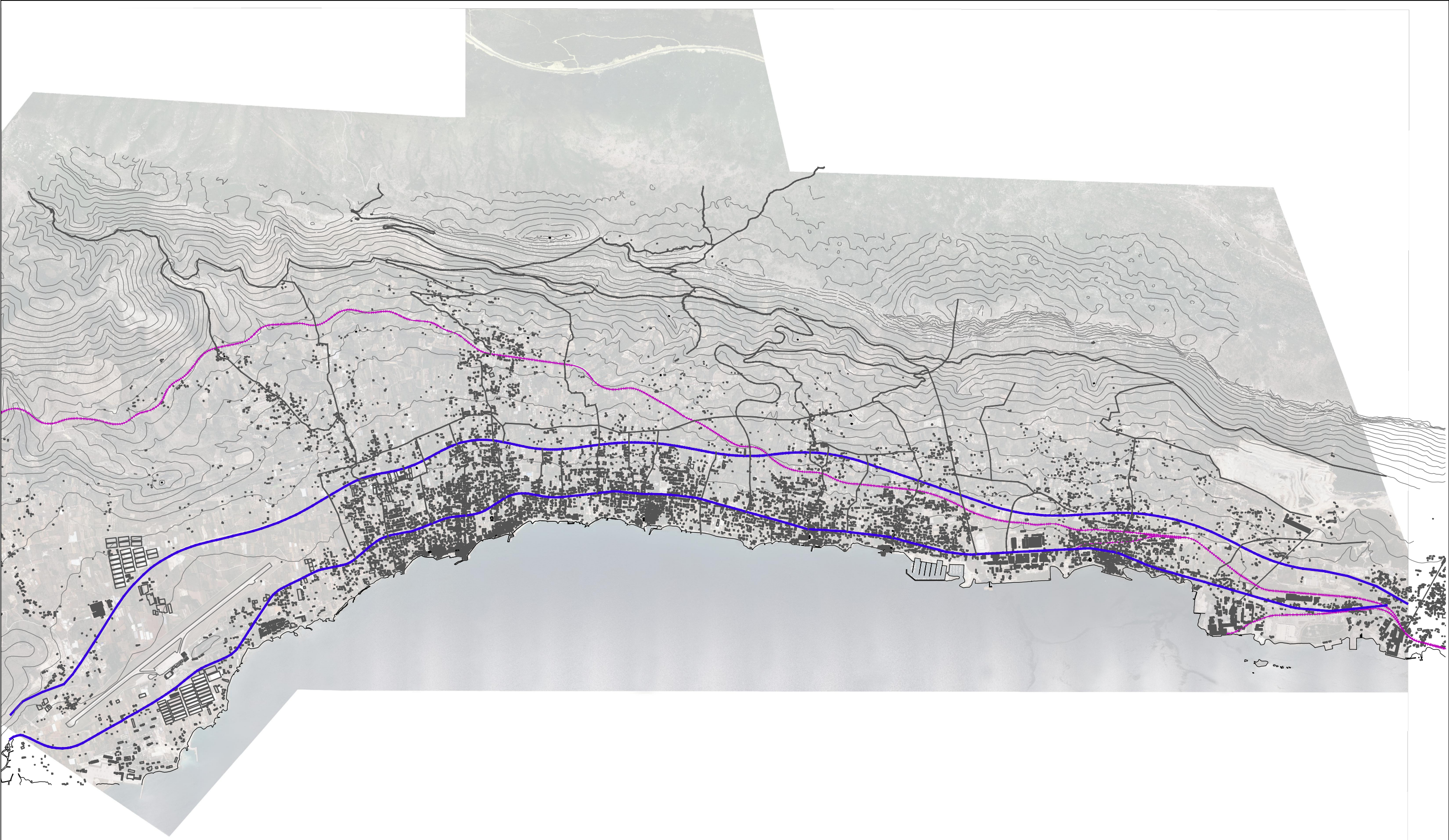
LOKACIJA



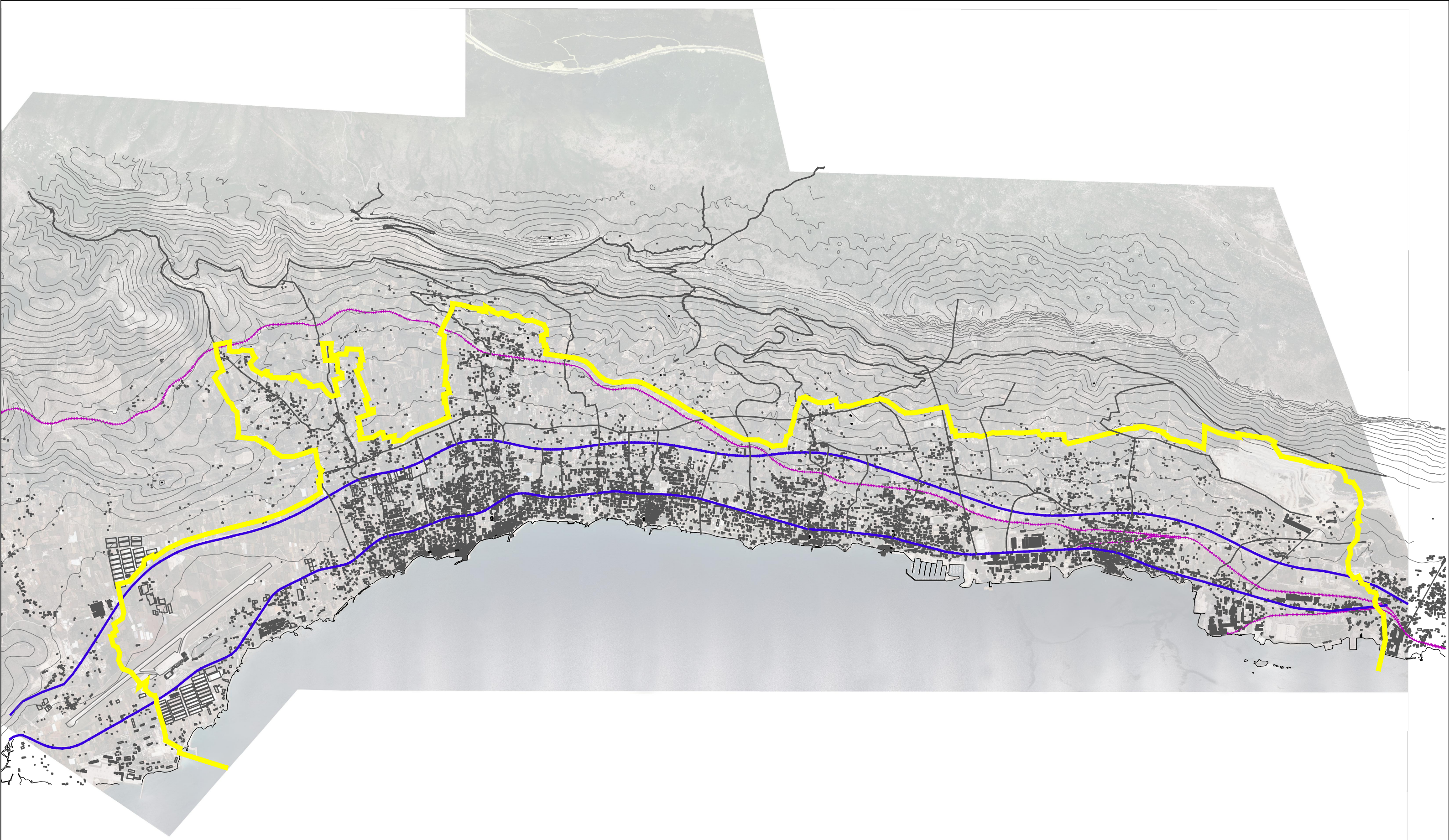
KAŠTELA ANALIZA



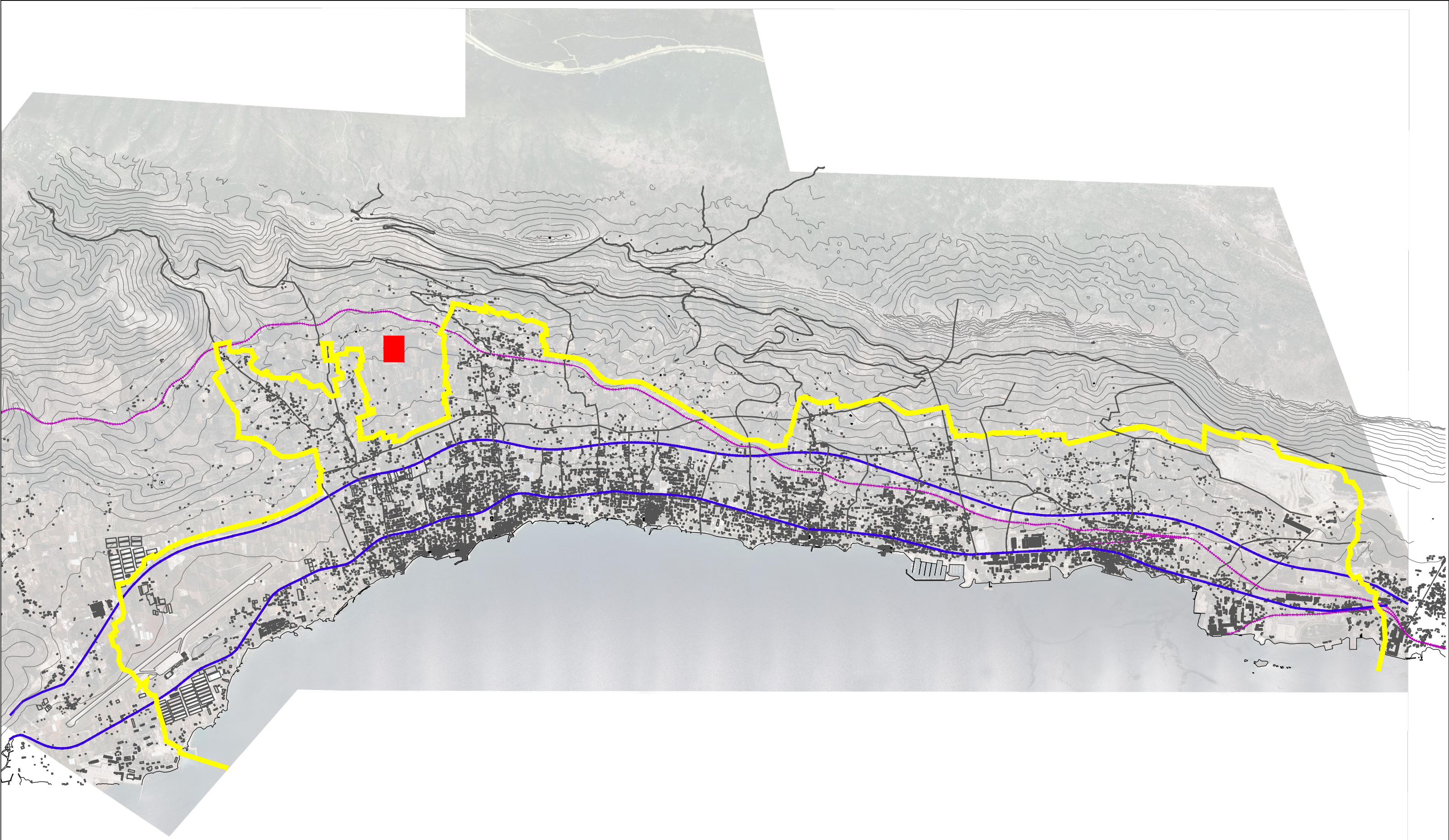
KAŠTELA ANALIZA



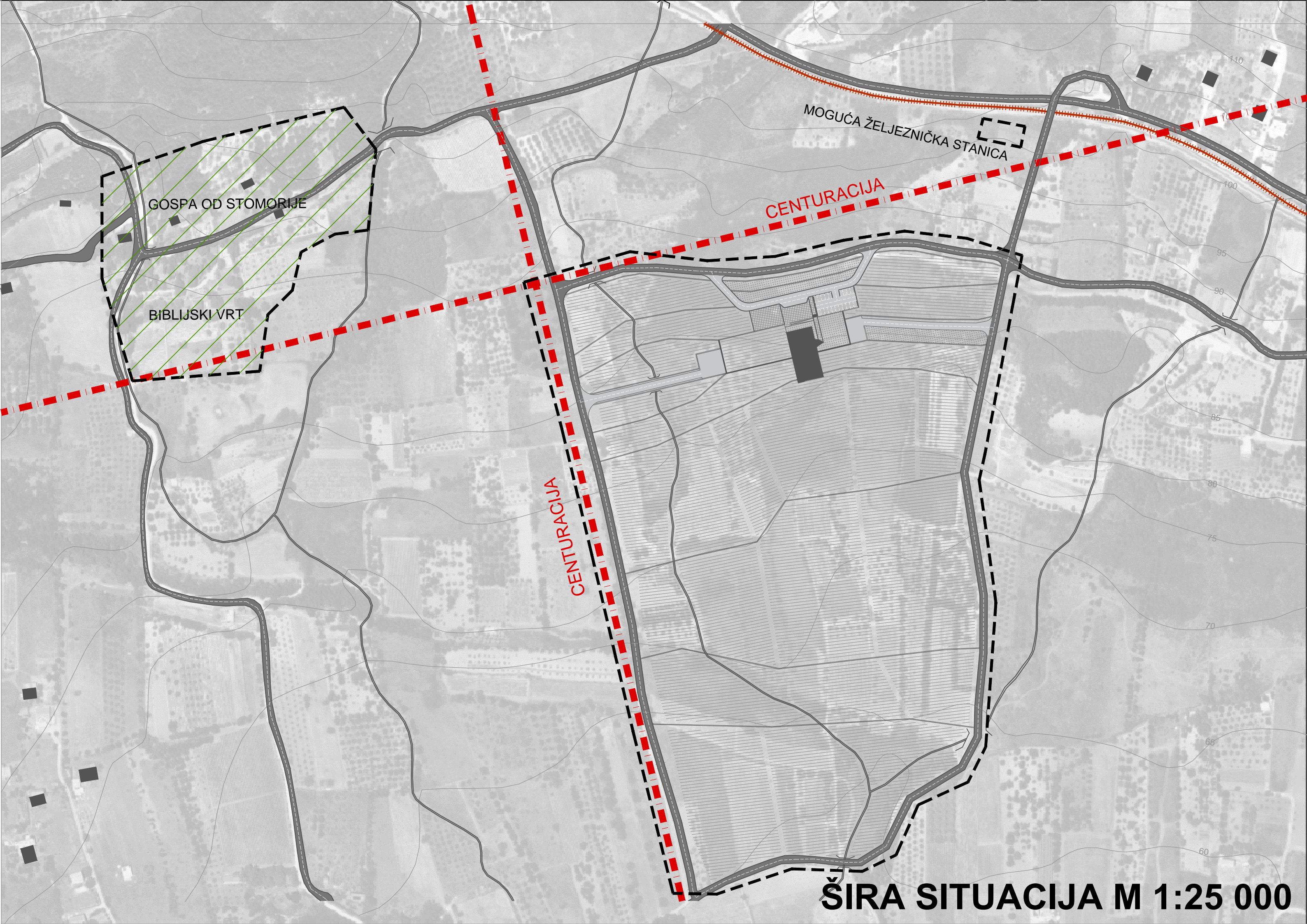
KAŠTELA ANALIZA



KAŠTELA ANALIZA



VELIKA VINARIJA LOKACIJA



GOSPA OD STOMORIJE

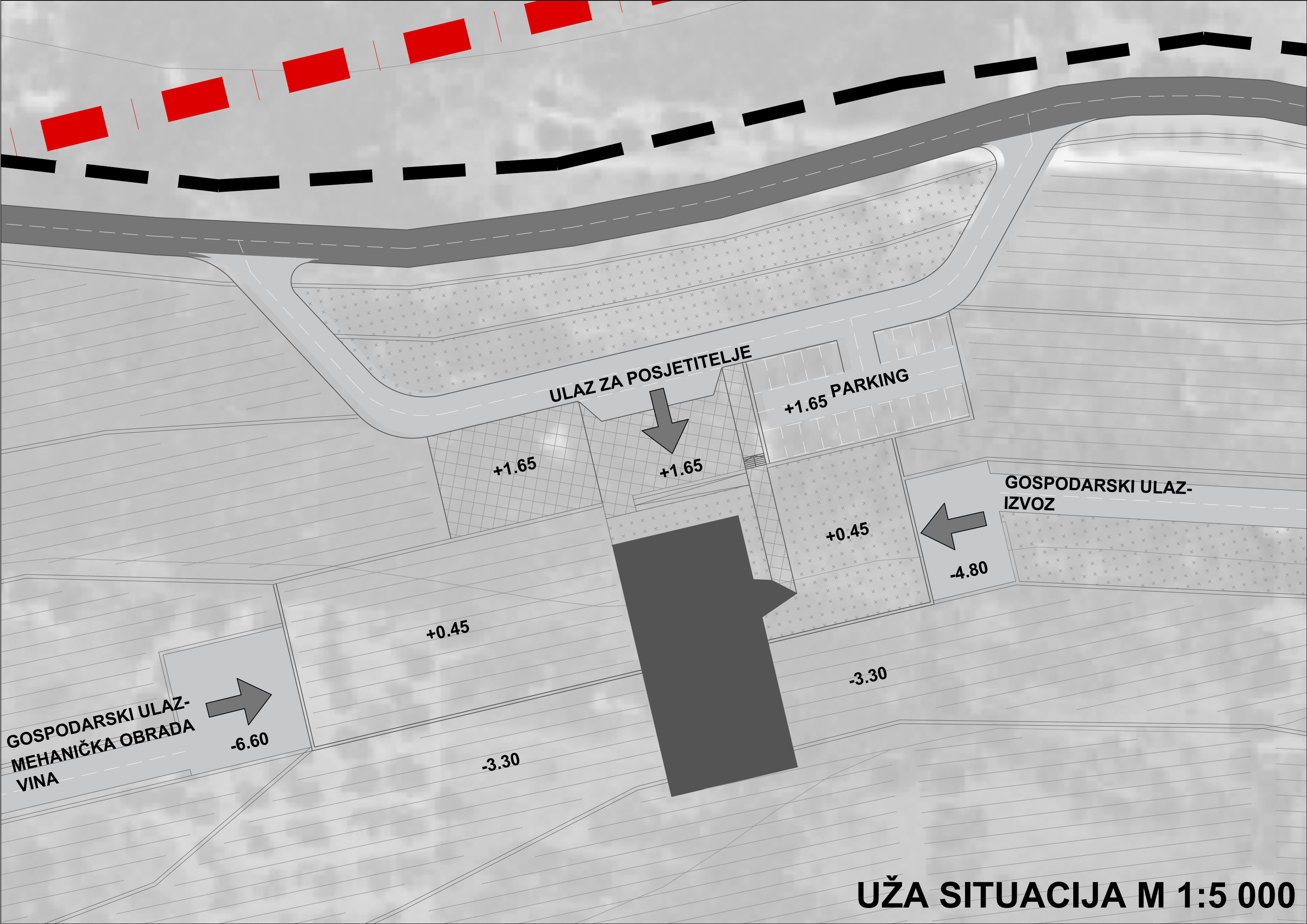
BIBLIJSKI VRT

CENTURACIJA

MOGUĆA ŽELJEZNIČKA STANICA

CENTURACIJA

ŠIRA SITUACIJA M 1:25 000



ULAZ ZA POSJETITELJE

+1.65 PARKING

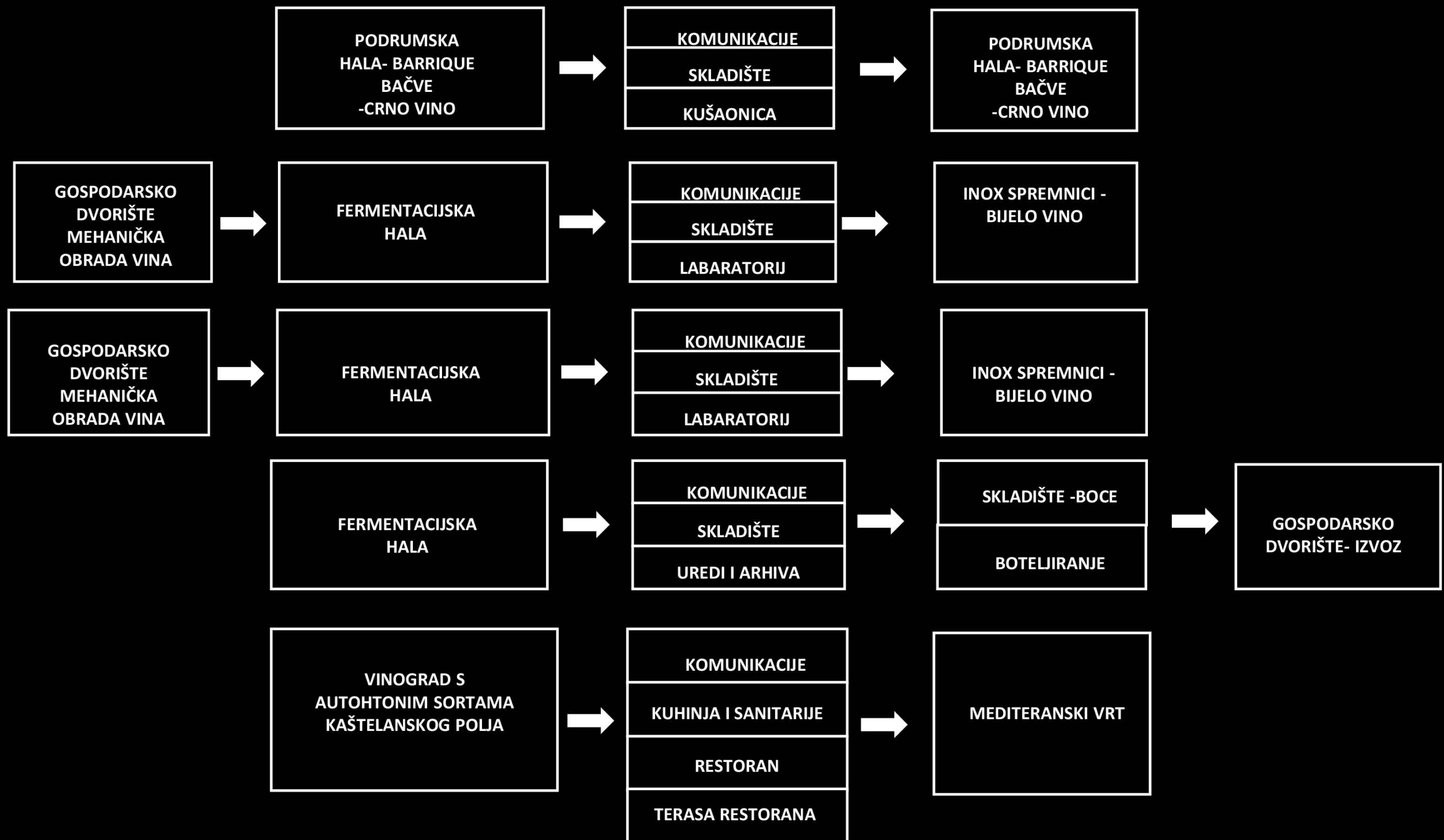
GOSPODARSKI ULAZ-IZVOZ

GOSPODARSKI ULAZ-MEHANIČKA OBRADA VINA

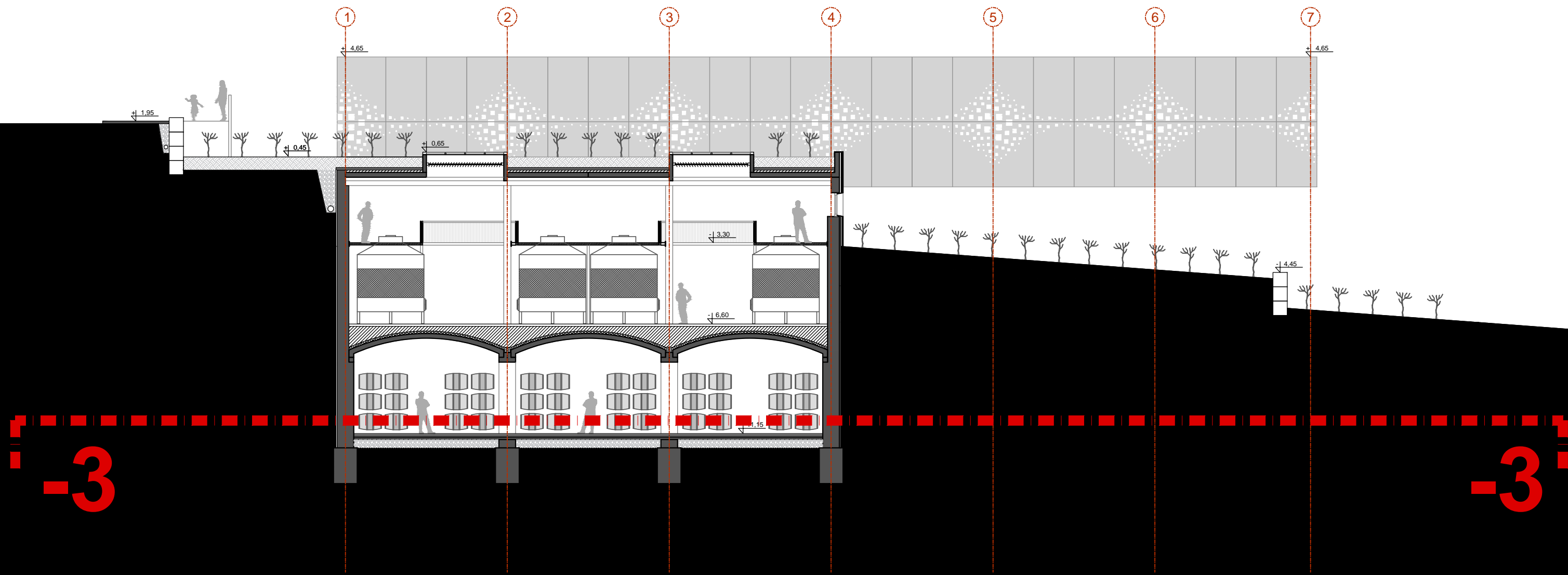
UŽA SITUACIJA M 1:5 000




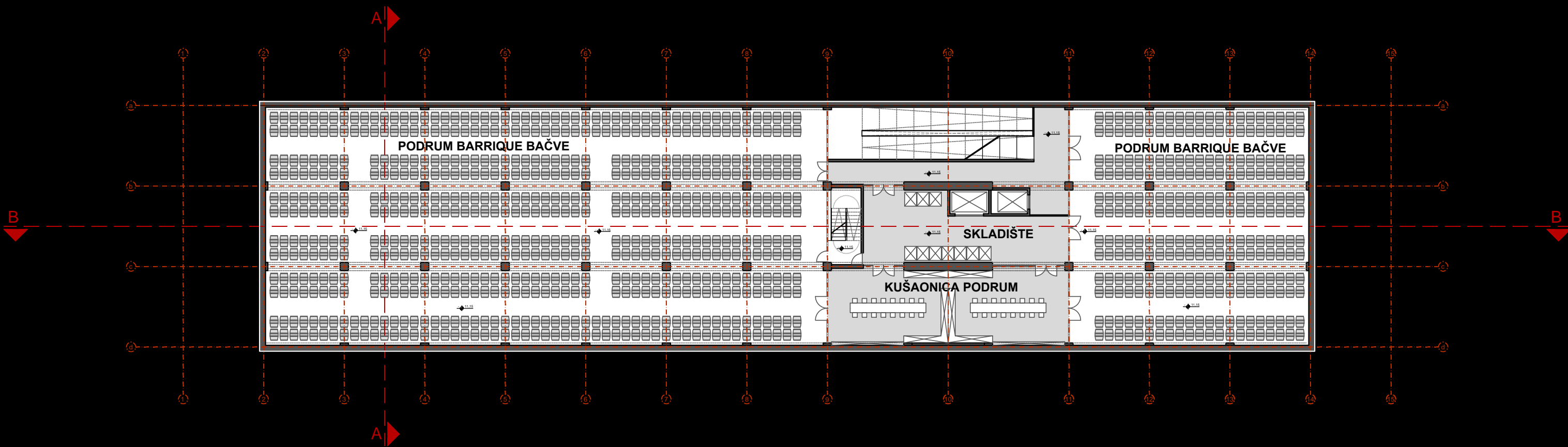
PROSTORNI PRIKAZ



SHEMA TLOCRTA

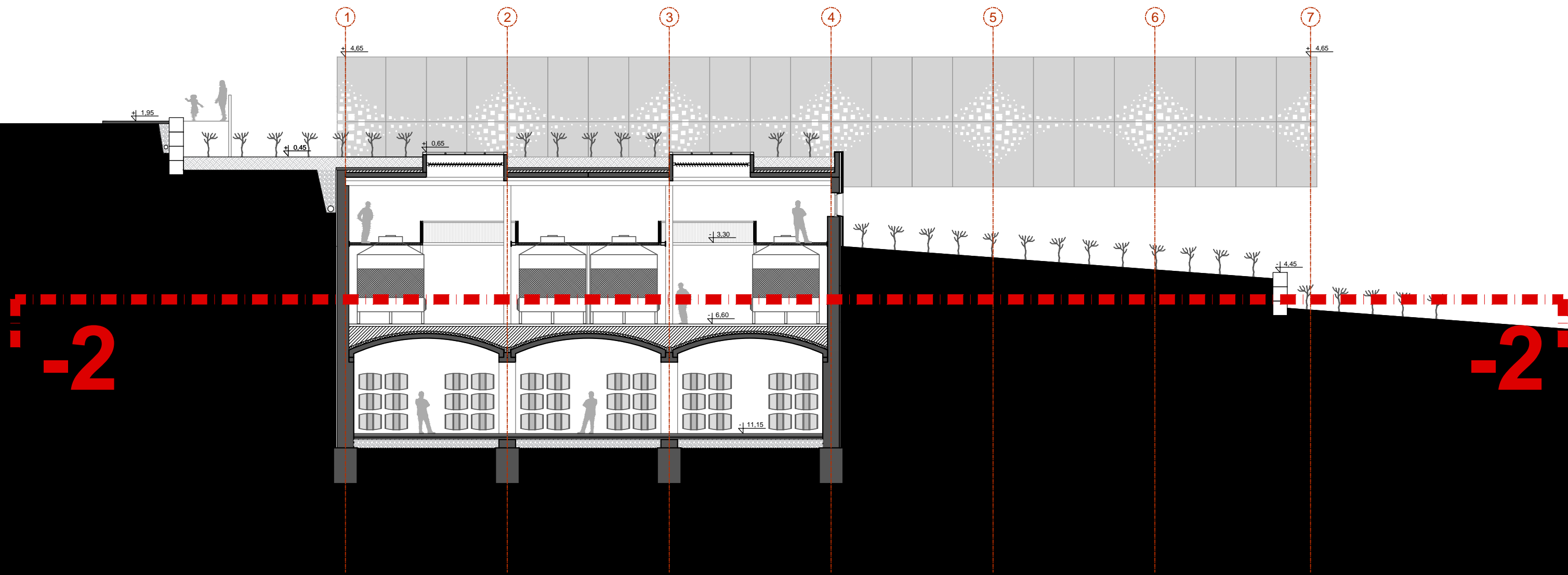


PRESJEK A-A


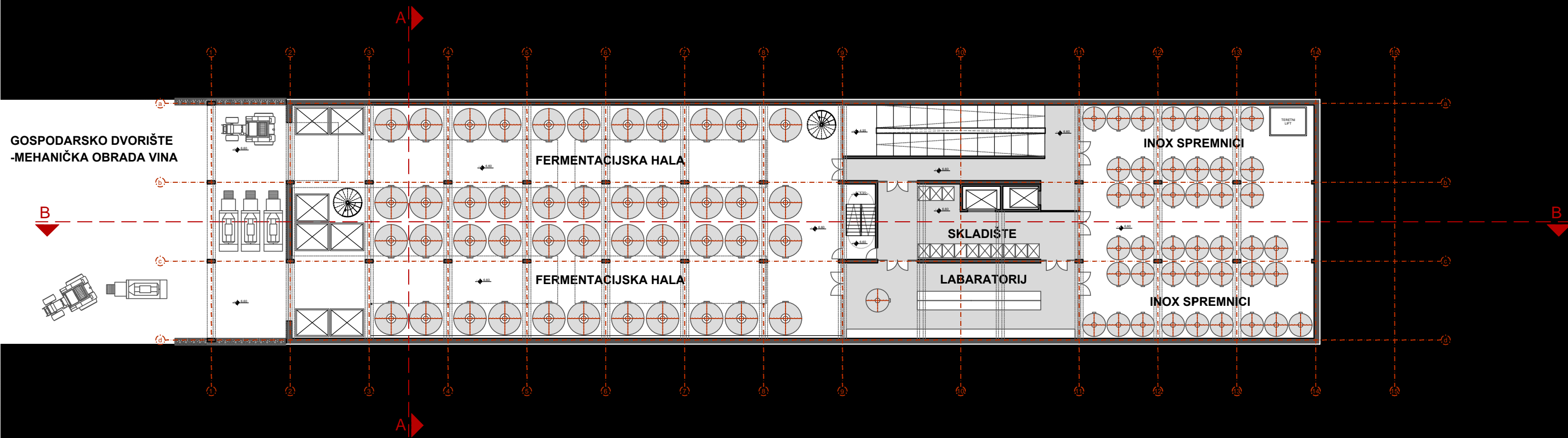


TLOCRT -3 __ -11.15 m

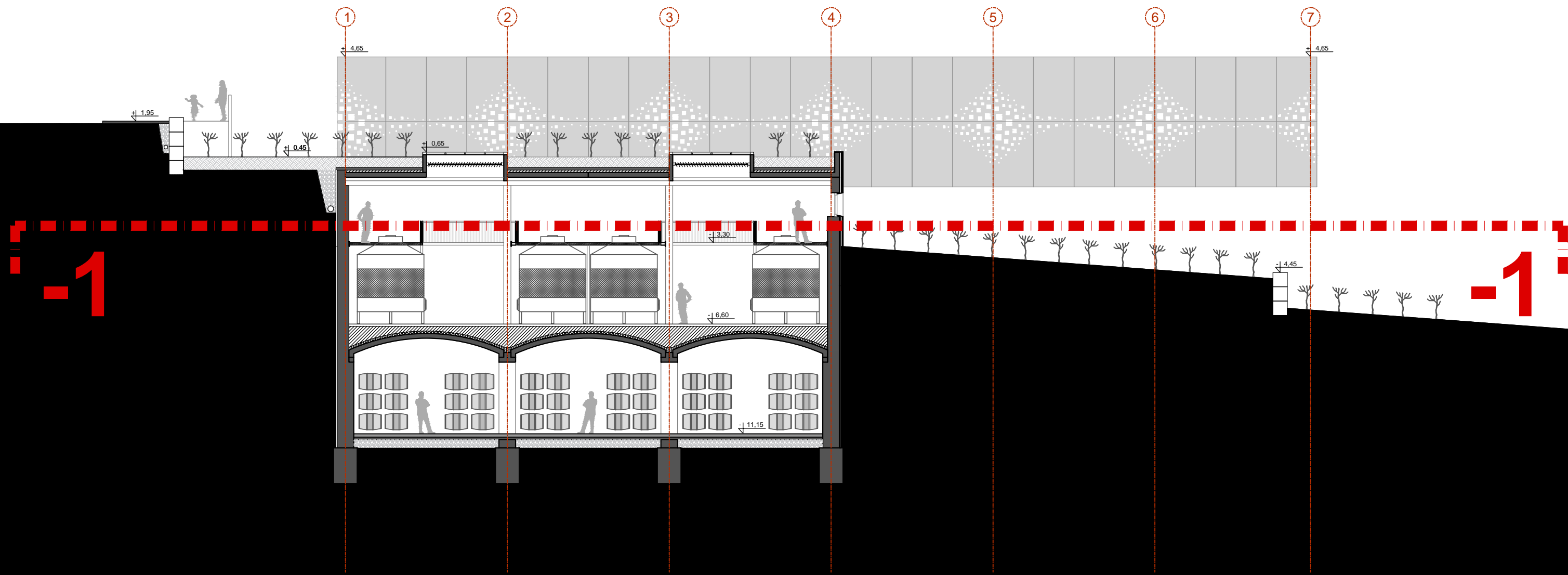




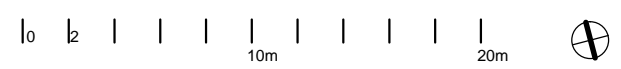
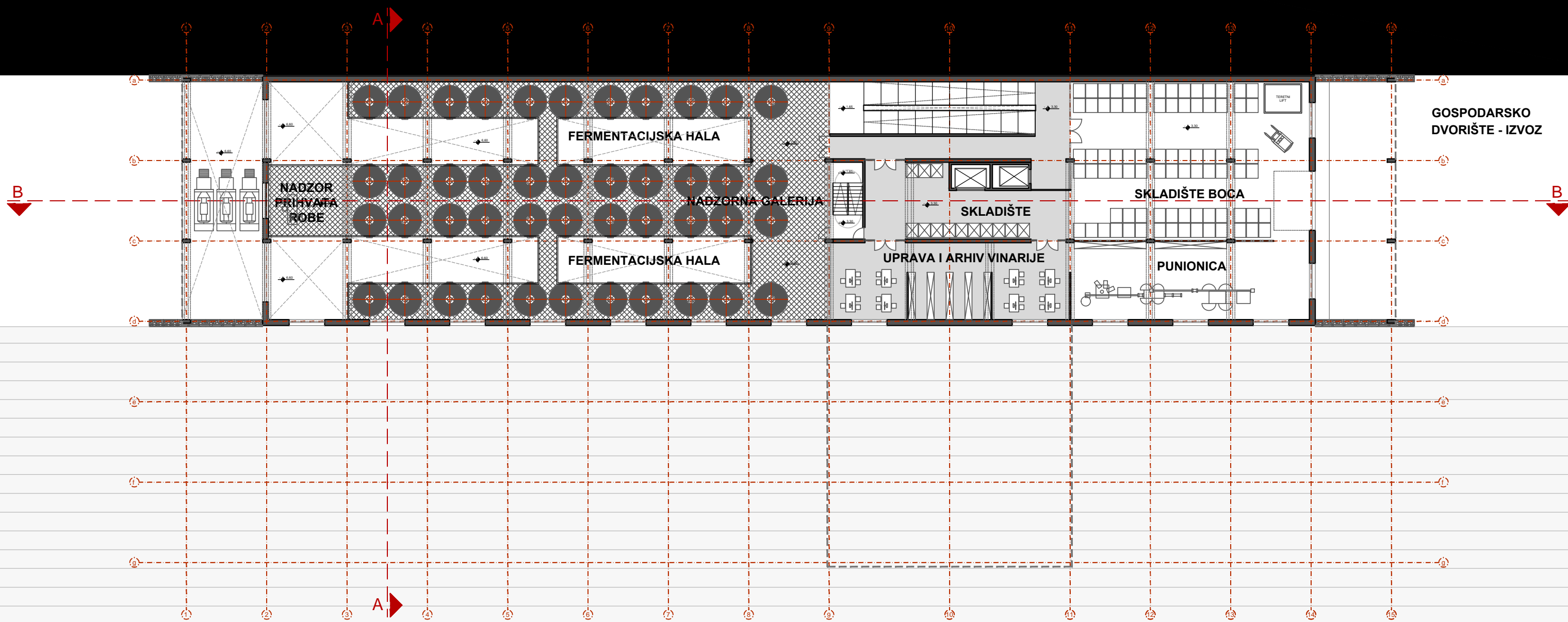
PRESJEK A-A



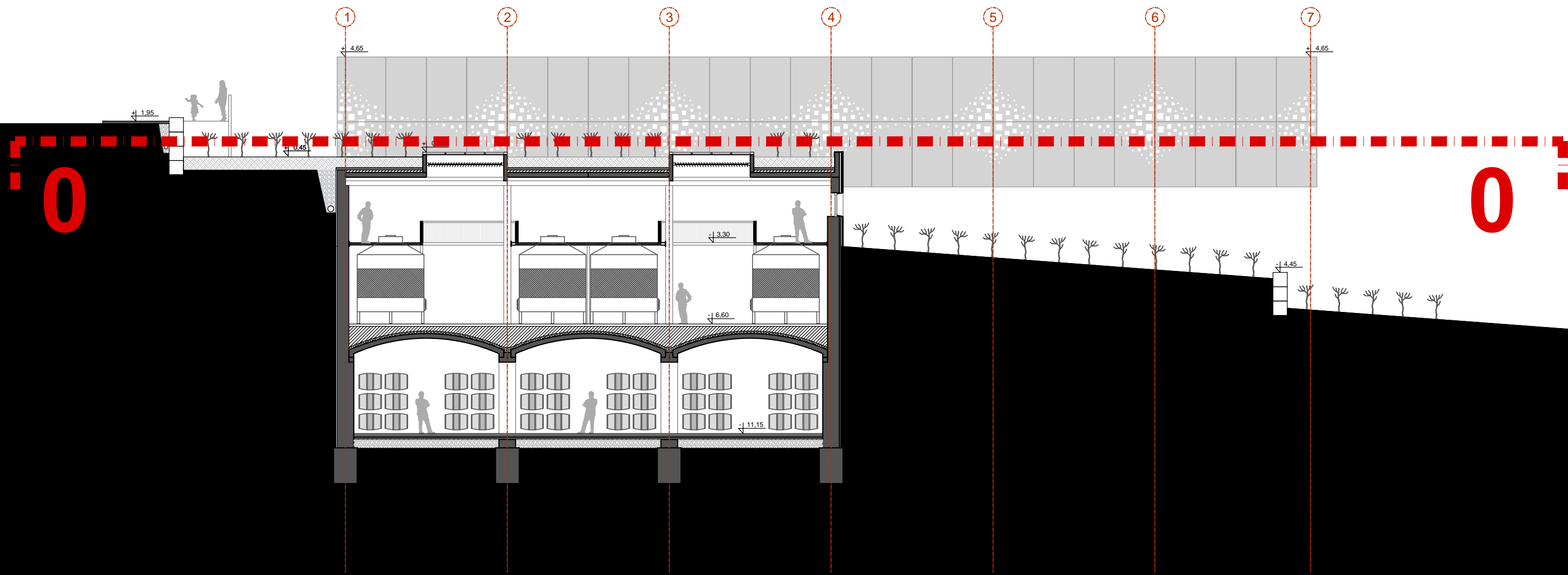
TLOCRT -2 __ -6.60 m



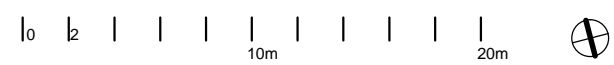
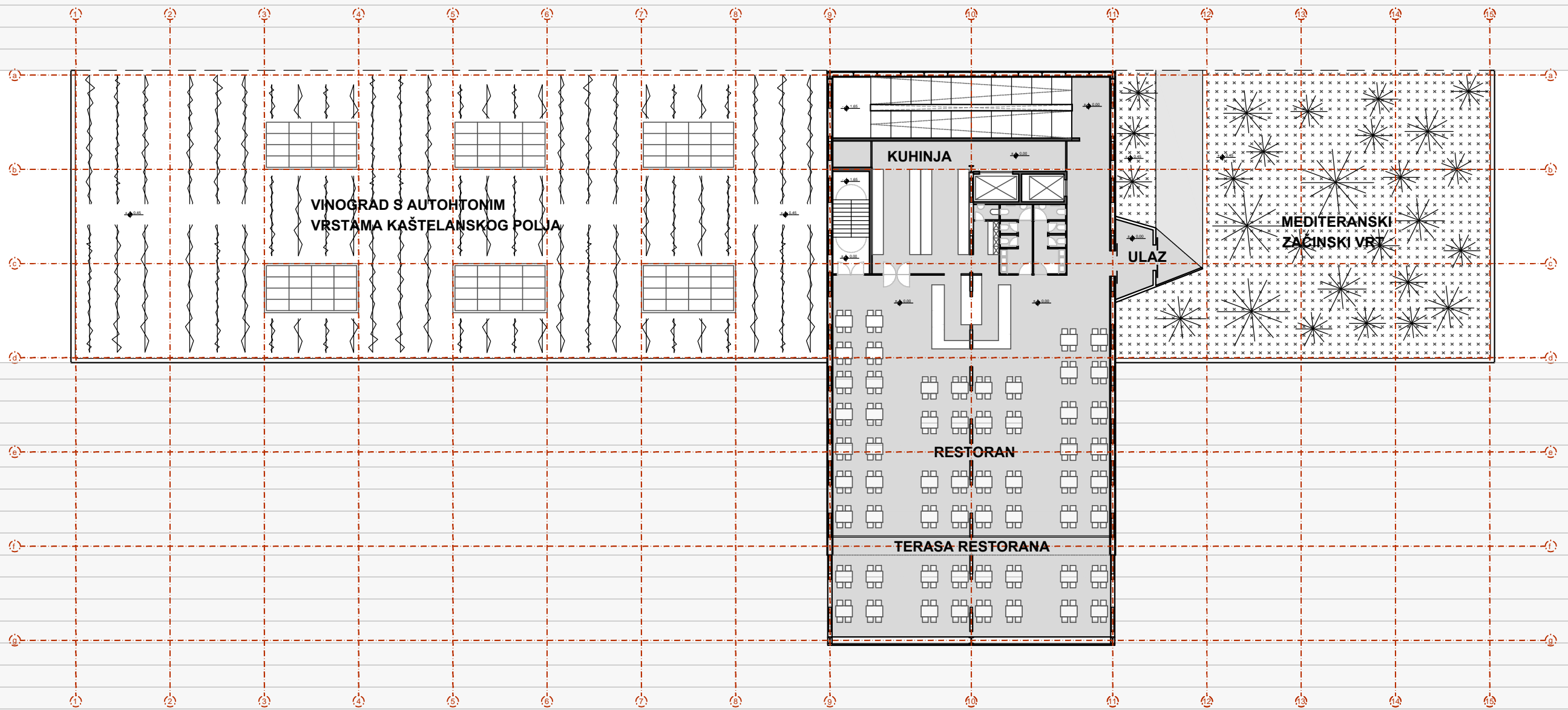
PRESJEK A-A



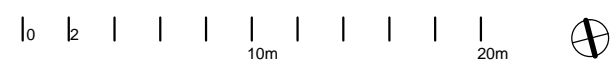
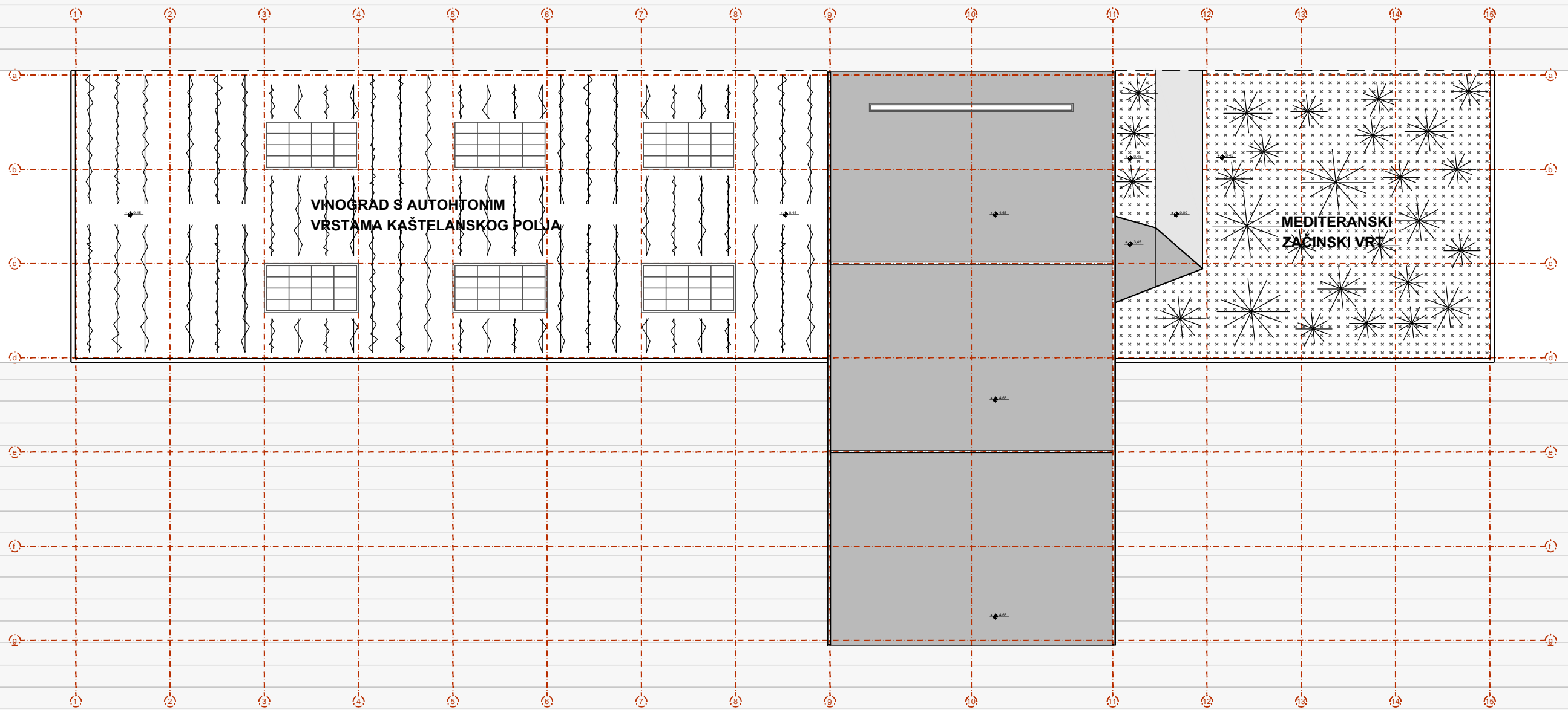
TLOCRT -1 ___ -3.30 m




PRESJEK A-A



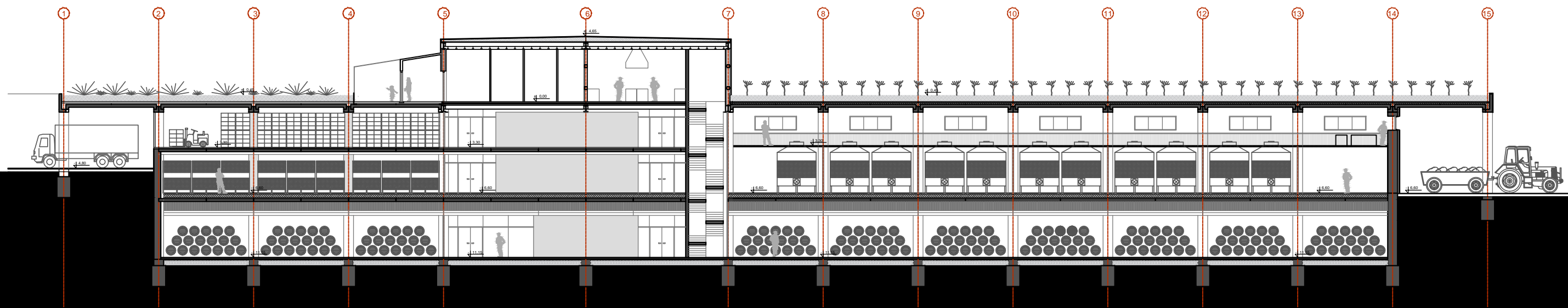
TLOCRT 0 -0.00 m



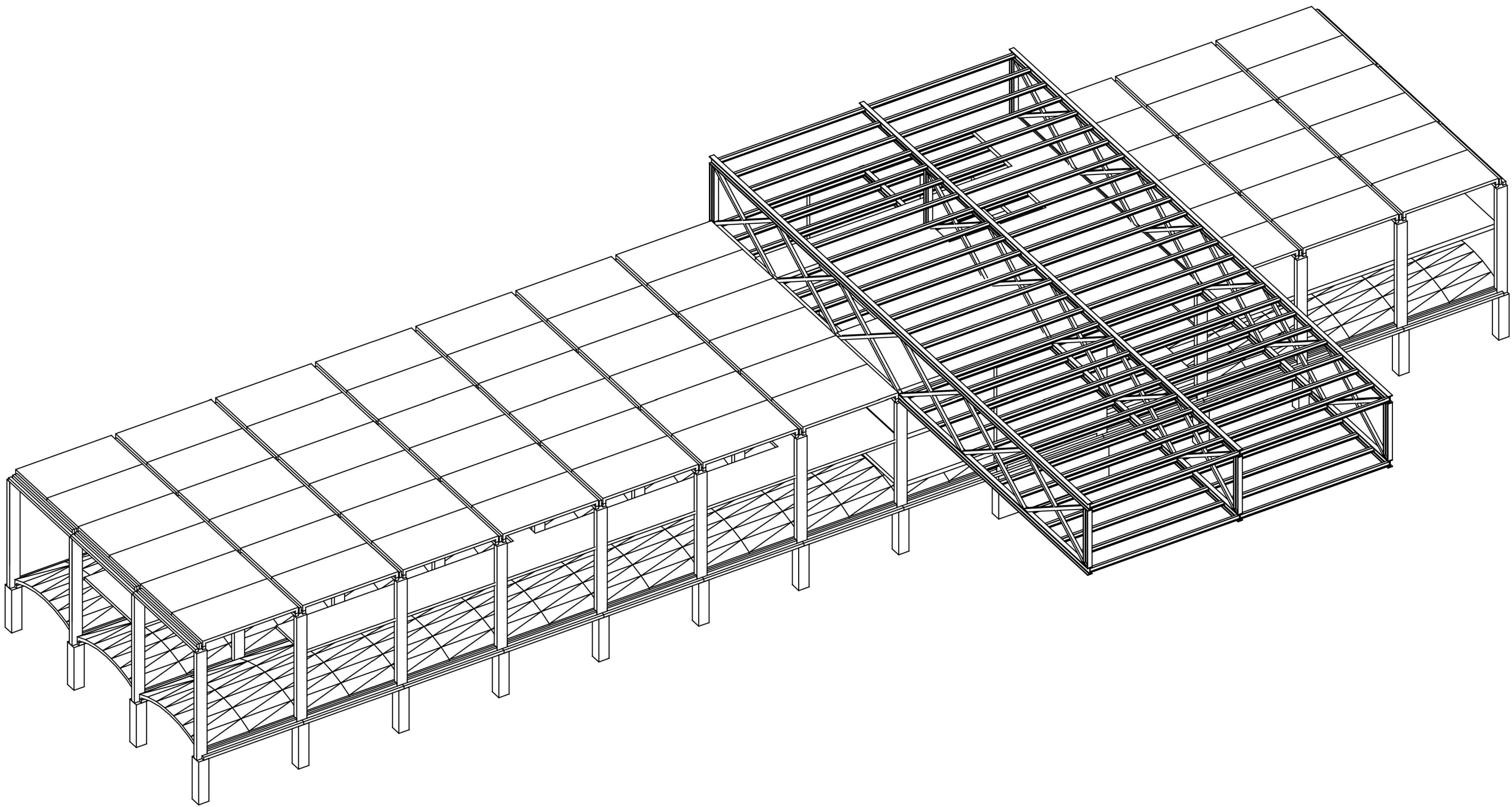
TLOCRT KROVA __ +4.65 m



PROSTORNI PRIKAZ



PRESJEK B-B



SHEMA KONSTRUKCIJE

ČELIČNA RAVNINSKA REŠETKA
HORIZONTALNI HEM 500 I ČELIČNI PROFIL
DIJAGONALNI KVADRATNI ČELIČNI PROFIL 200X200X6 MM

SEKUNDARNI ČELIČNI IPE 300 PROFIL

BETONSKE PREFABRICIRANE PLOČE
650 cm x 340 cm

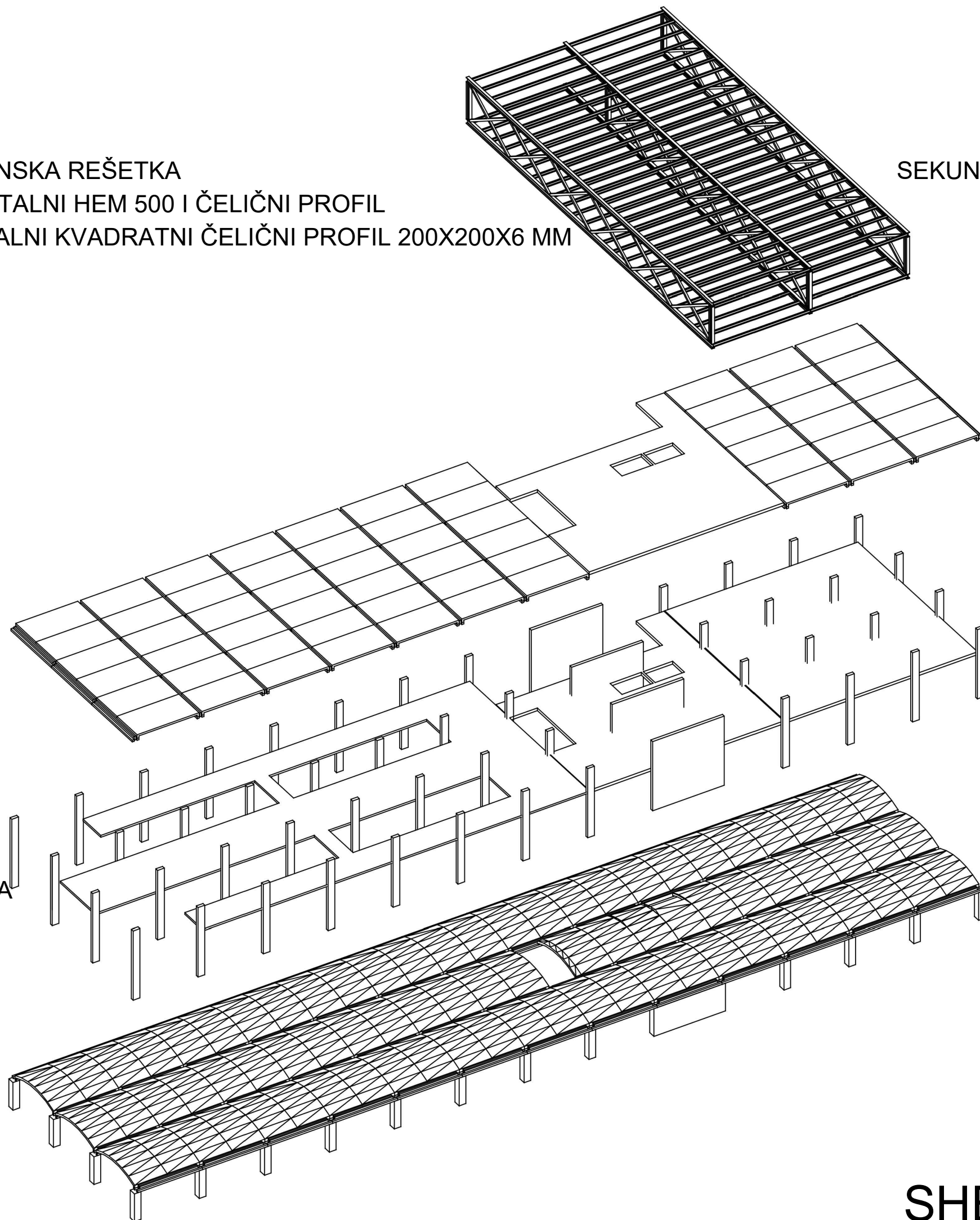
ARMIRANOBETONSKI STUPOVI
70 X 30 CM

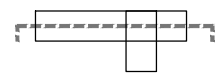
BETONSKE PREFABRICIRANE PLOČE
650 cm x 340 cm

ARMIRANOBETONSKI STUPOVI
70 X 70 CM


ČELIČNA MEĐUKATNA
KONSTRUKCIJA
KVADRATNI ČELIČNI
PROFIL 100X100mm

SHEMA KONSTRUKCIJE

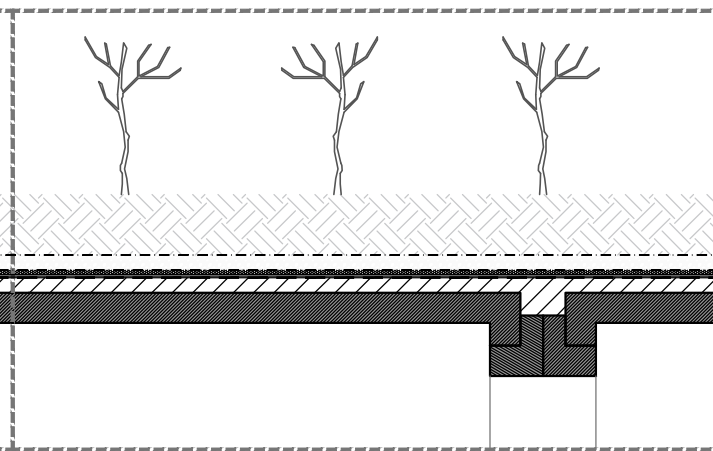




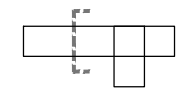
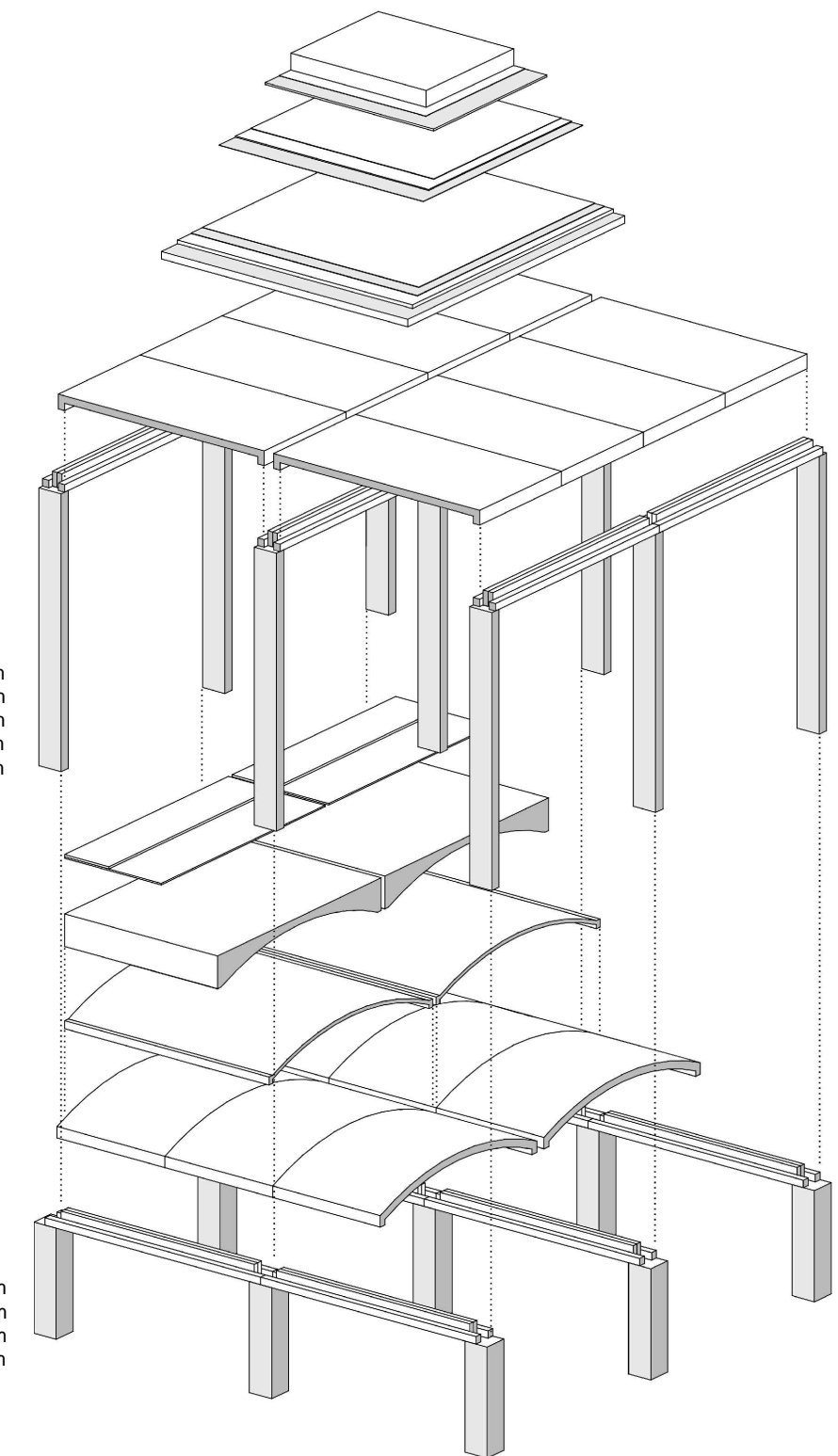
PRESJEK KROZ STUP - KROV



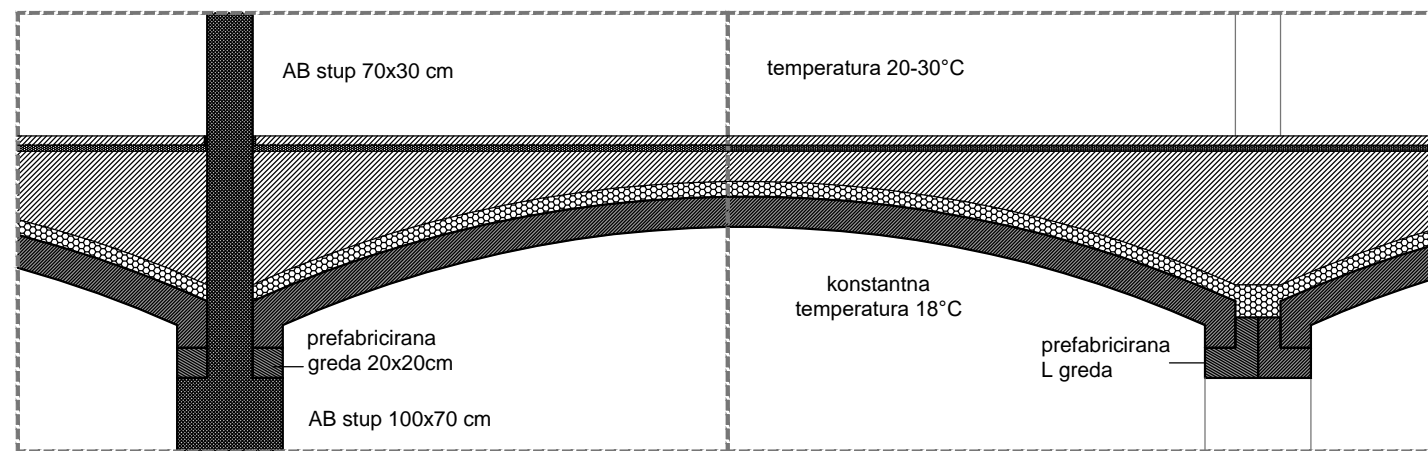
PRESJEK KROZ PLOČU - KROV



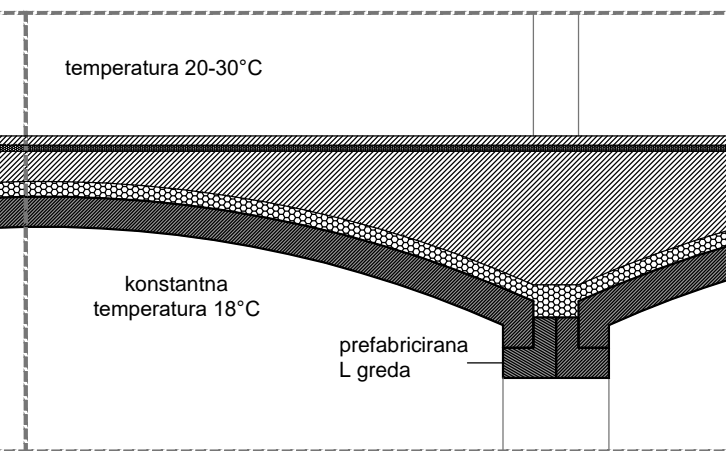
- zemlja za vegetaciju 45 cm
- geotekstilna membrana 0.3 cm
- šljunak s drenažnim cijevima 5 cm
- geotekstilna membrana 0.3 cm
- XPS 3 cm
- rebraste pvc ploče 1 cm
- vodonepropusna membrana za korijenje 1 cm
- bitumenska traka 0.5 cm
- cementni sloj za drenažu u nagibu 10 cm
- prefabricirana betonska ploča 20 cm



PRESJEK KROZ STUP-MEĐUKATNA PODRUM



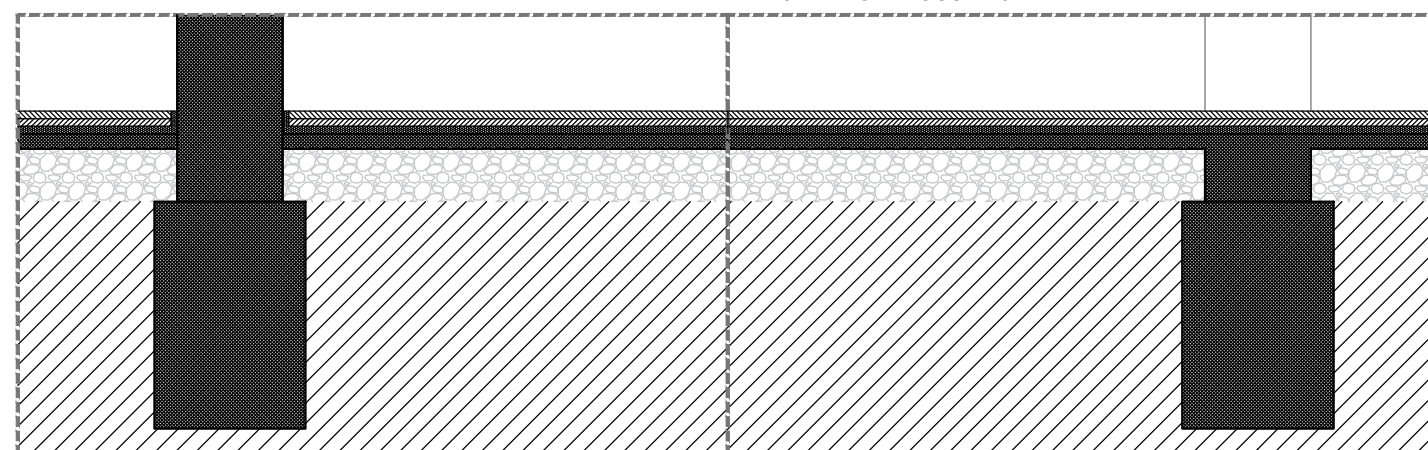
PRESJEK KROZ PLOČU- MEĐUKATNA PODRUM



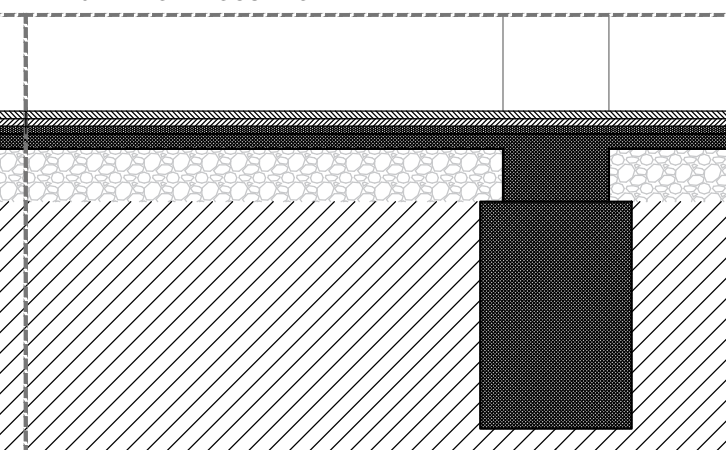
- betonska brušena ploča 5 cm
- izolacija 4 cm
- cementna ploča 10 - 25 cm
- toplinska izolacija 10 cm
- prefabricirani betonski element 20 cm



PRESJEK KROZ STUP- POD

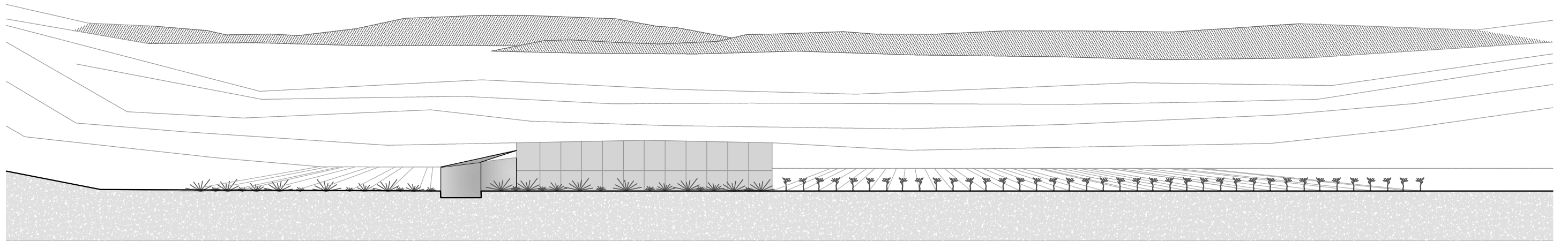


PRESJEK KROZ PLOČU- POD

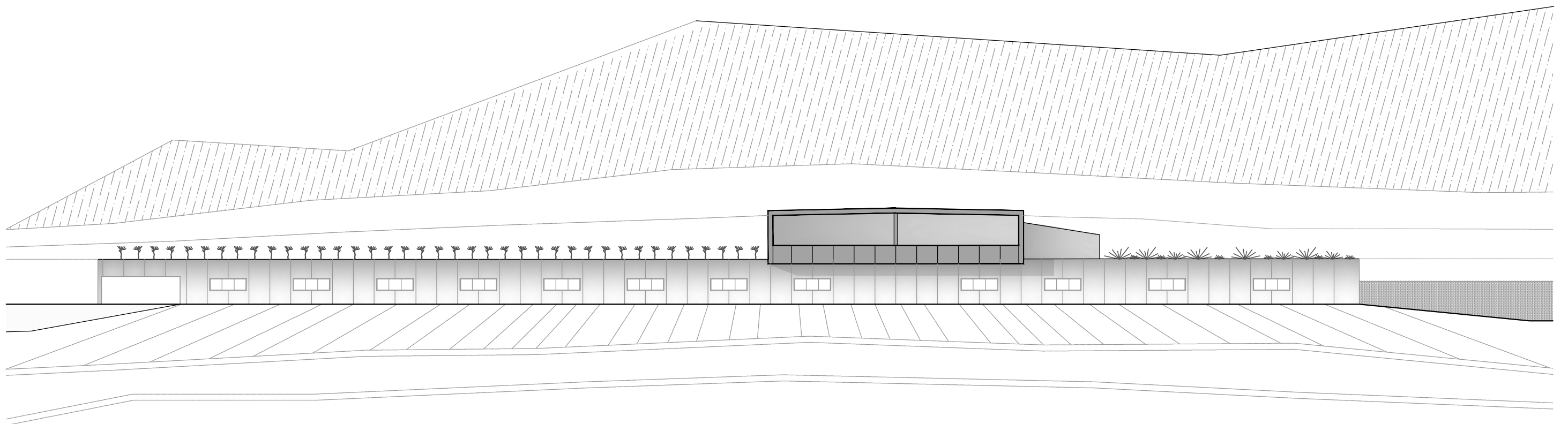


- betonska brušena ploča 5 cm
- izolacija 4 cm
- cementna ploča 10 - 25 cm
- šljunak 10 cm
- zemlja

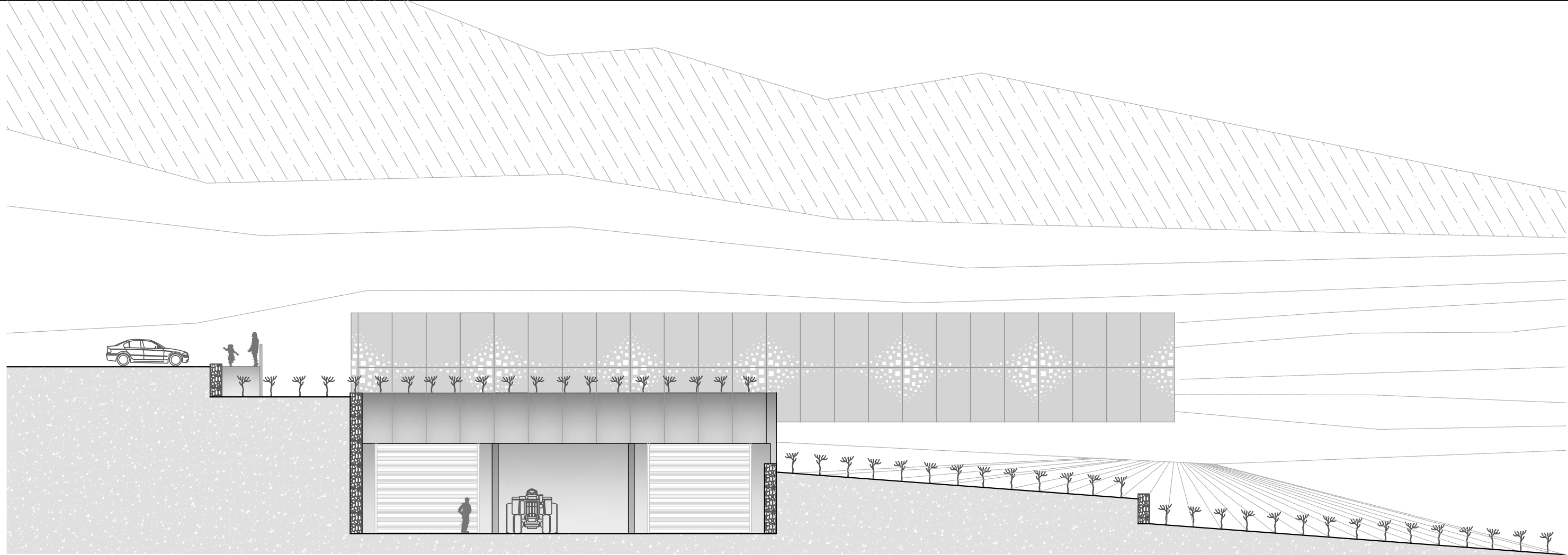
DETALJ BETONSKE KONSTRUKCIJE




SJEVERNO PROČELJE



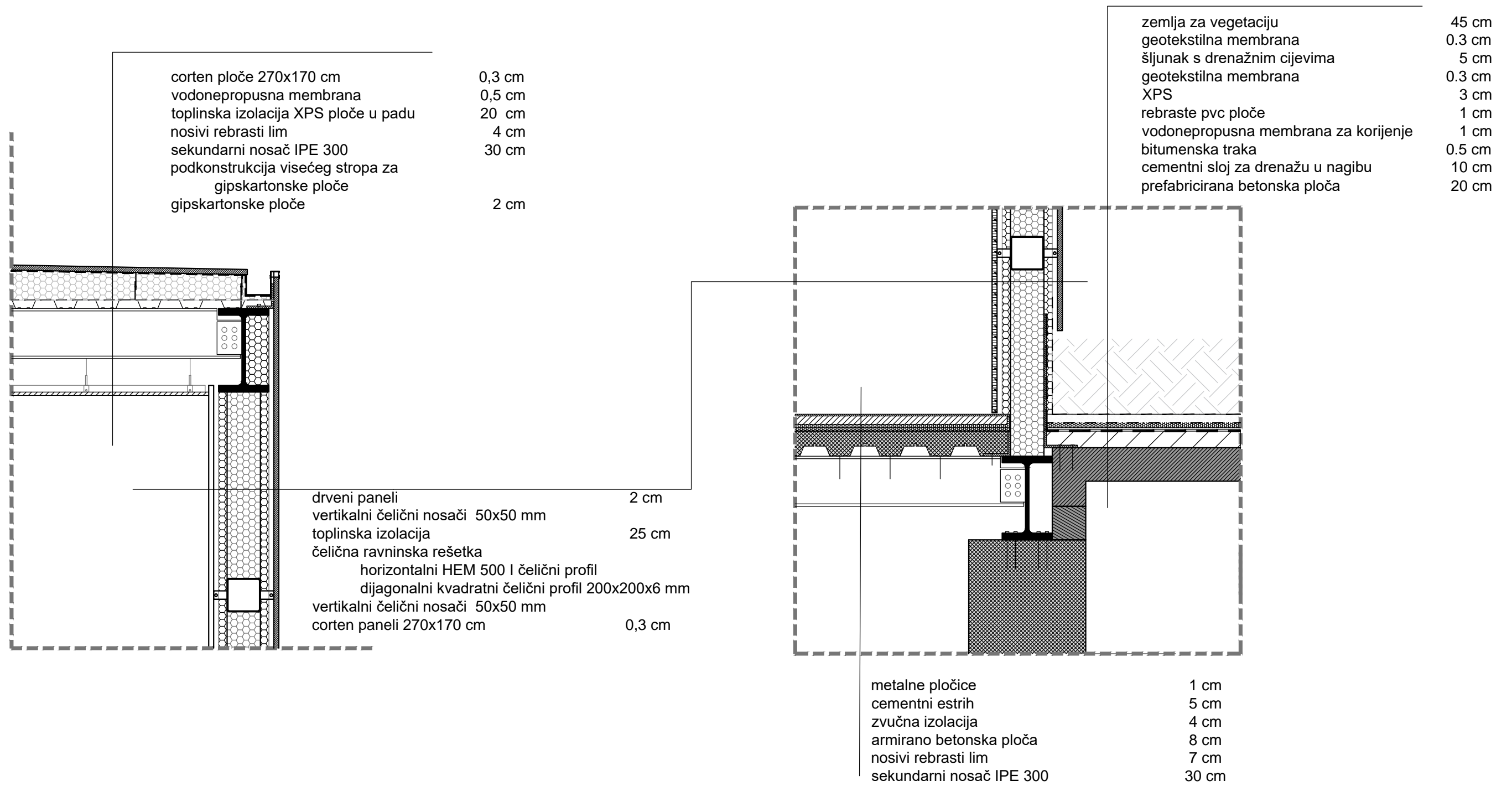
JUŽNO PROČELJE



ZAPADNO PROČELJE




ISTOČNO PROČELJE



CORTEN PLOČE-vanjska obloga



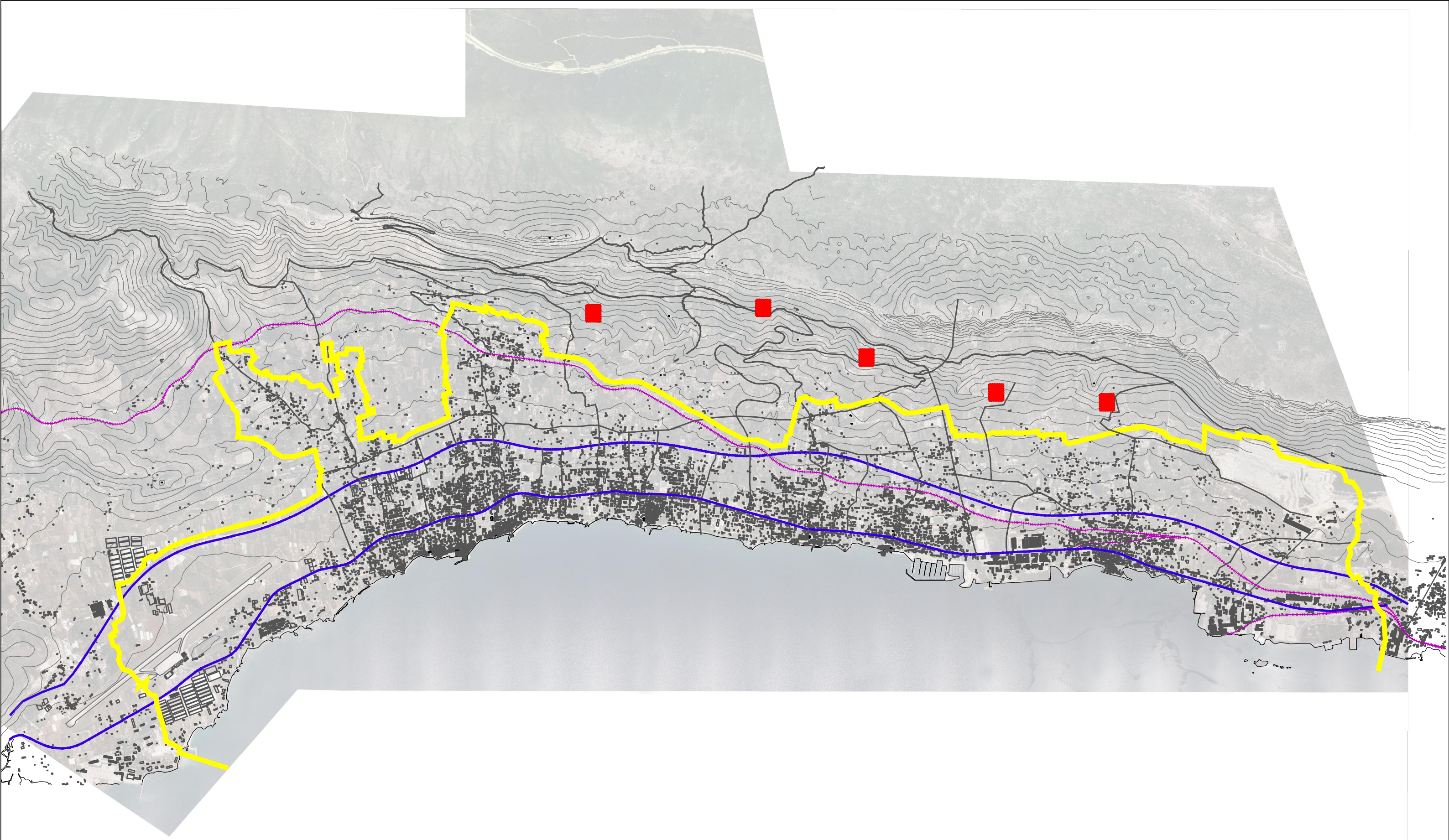
DRVENI PANELI- unutrašnja obloga



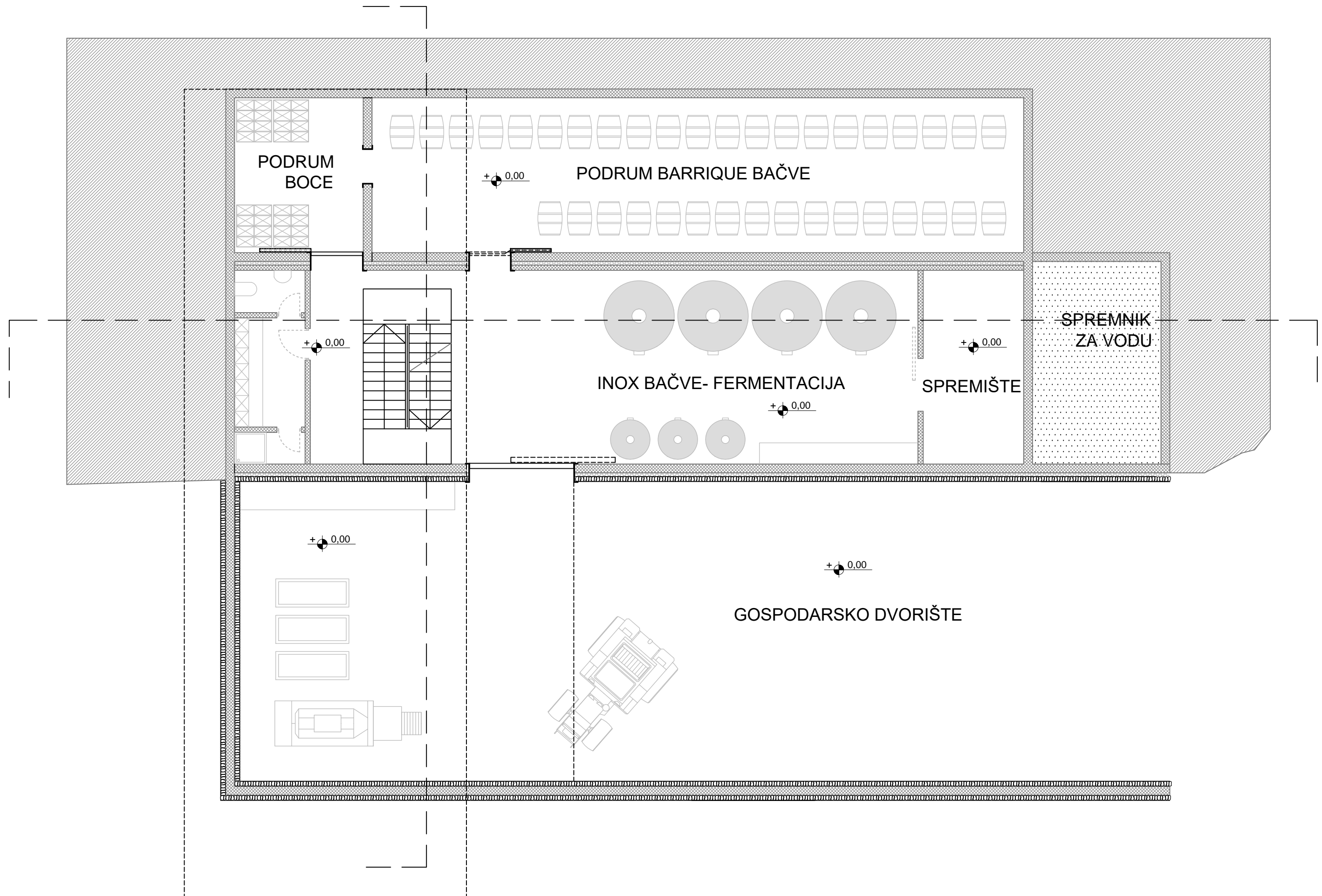
METALNE PLOČICE- unutrašnja podna obloga



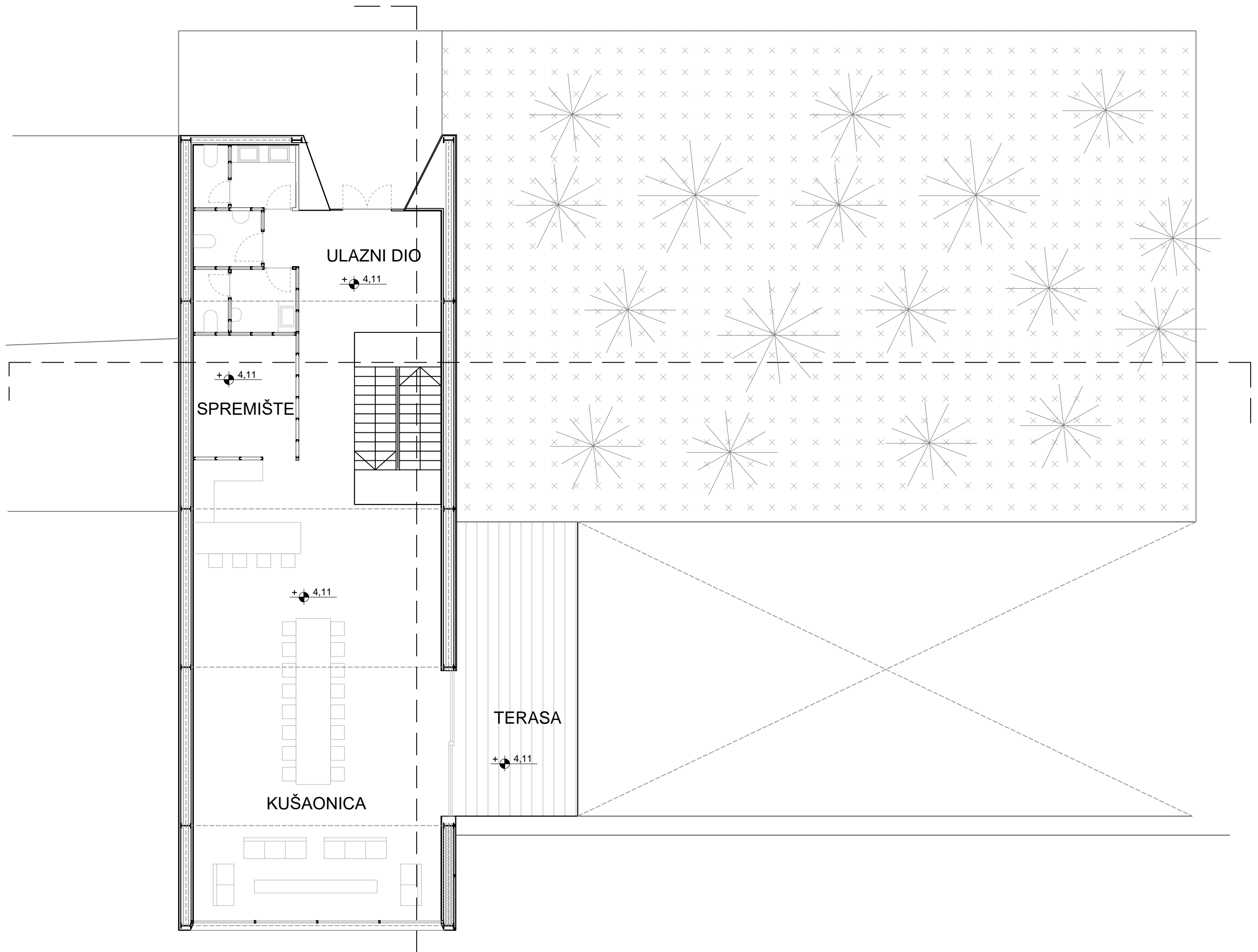
DETALJ FASADE



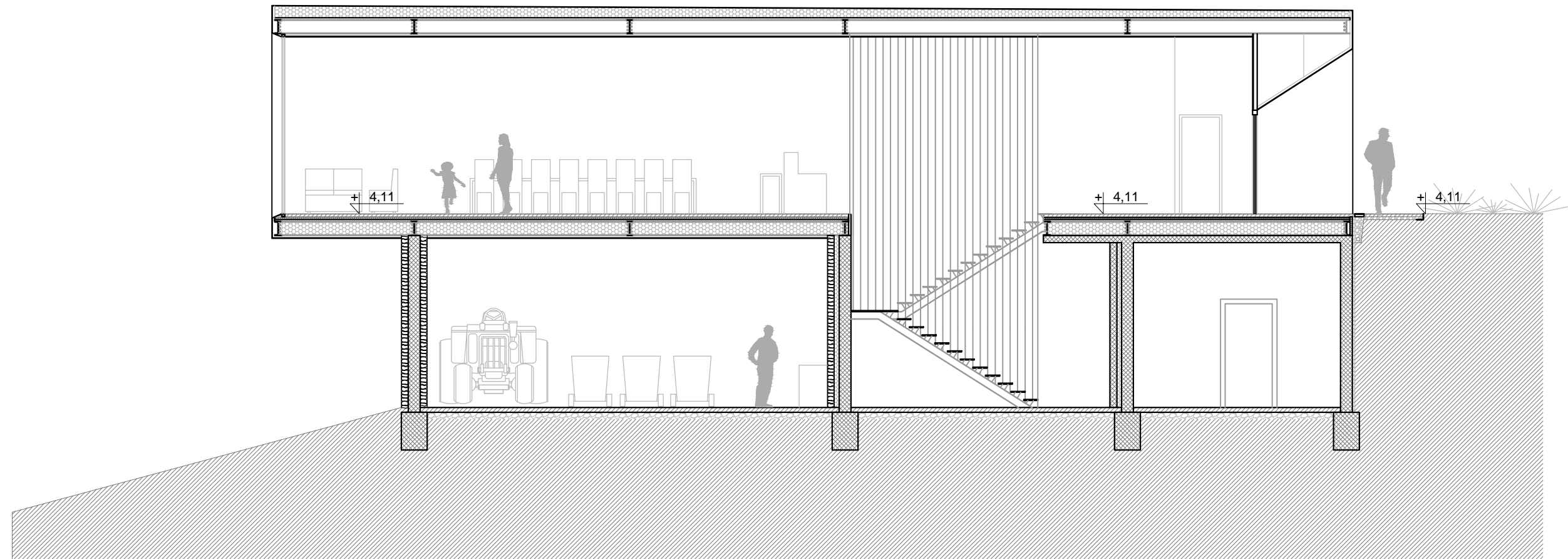
MALE VINARIJE- LOKACIJE



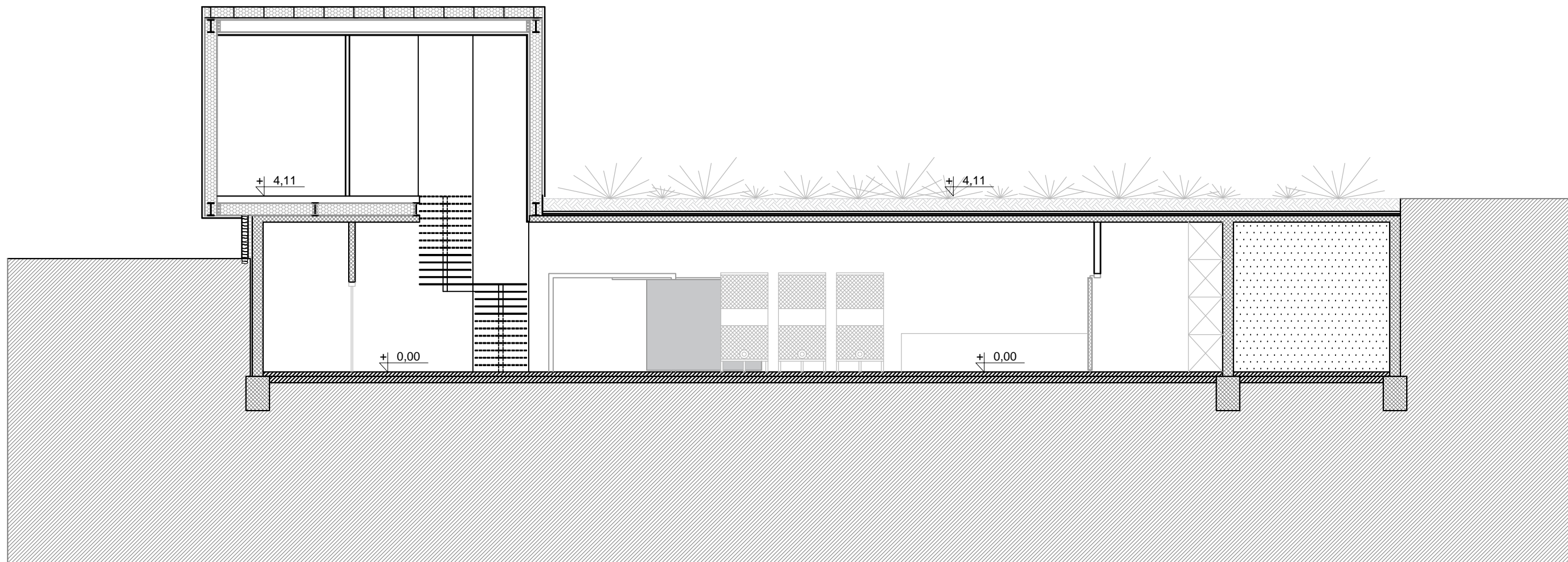
TLOCRT SUTERENA



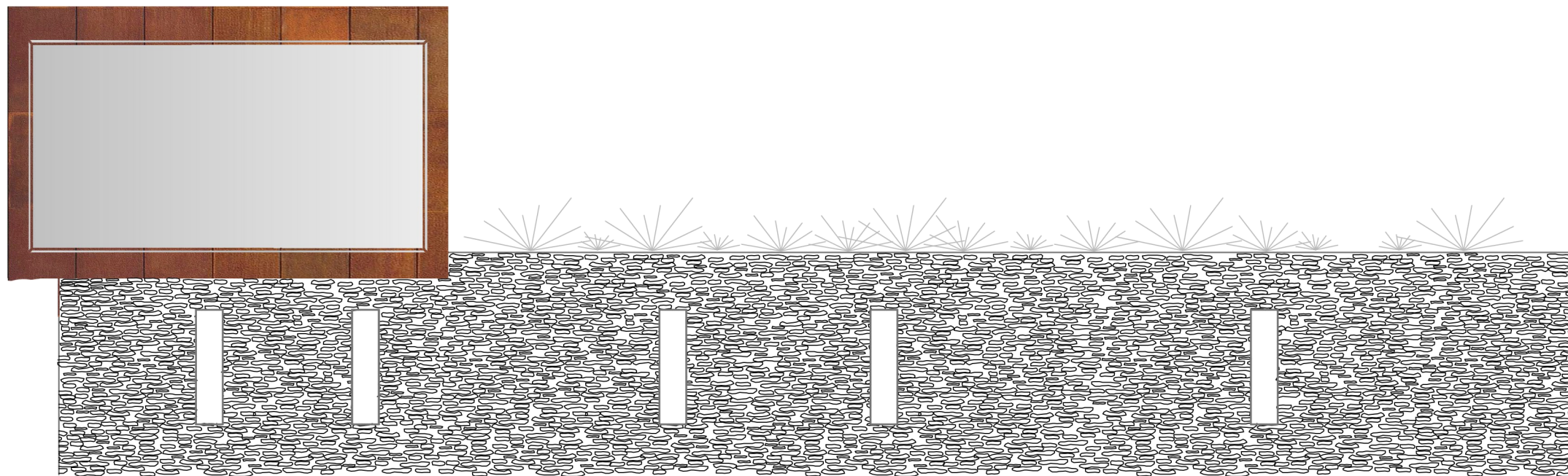
TLOCRT PRIZEMLJA



PRESJEK 1-1



PRESJEK 2-2



JUŽNO PROČELJE



SJEVERNO PROČELJE



ZAPADNO PROČELJE



PROSTORNI PRIKAZ